CONTRACT NO. 76267

F.A.P. RTE.	SECTION	COUNTY	TOTAL SHEETS	SHEET NO.
592	121-1R, 121HVB	ST. CLAIR		
STA.		TO STA.		
FED. ROAD DIST. NO.	ILLINOIS	FED. AID PROJECT		

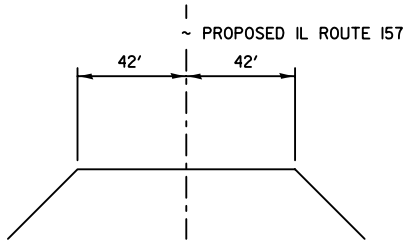

TYPICAL EMBANKMENT SECTION
STAGE 2 CONSTRUCTION

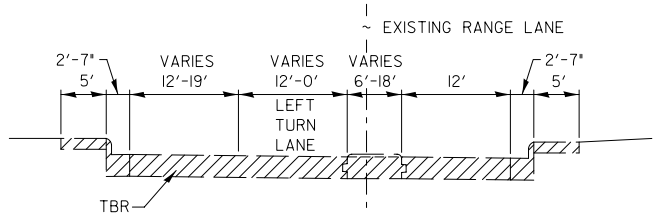

TYPICAL REMOVAL SECTION
STAGE 2 CONSTRUCTION

SUMMER 2008 TO WINTER 2008

STAGE 1

1. CLOSE COOPER DRIVE, OLD RANGE LANE, AND RANGE LANE.
2. DETOUR TRAFFIC
3. REMOVE NECESSARY PAVEMENT FROM COOPER DRIVE, OLD RANGE LANE, AND RANGE LANE.
4. CONSTRUCT CULVERTS, CONSTRUCT DIRT EMBANKMENT, & ALLOW TO SETTLE 60 DAYS MIN.
5. CONSTRUCT BRIDGE OVER RAILROAD (STAGES 1-4)
6. CONSTRUCT STORM SEWER ON RANGE LANE AND CONNECTOR ROAD.

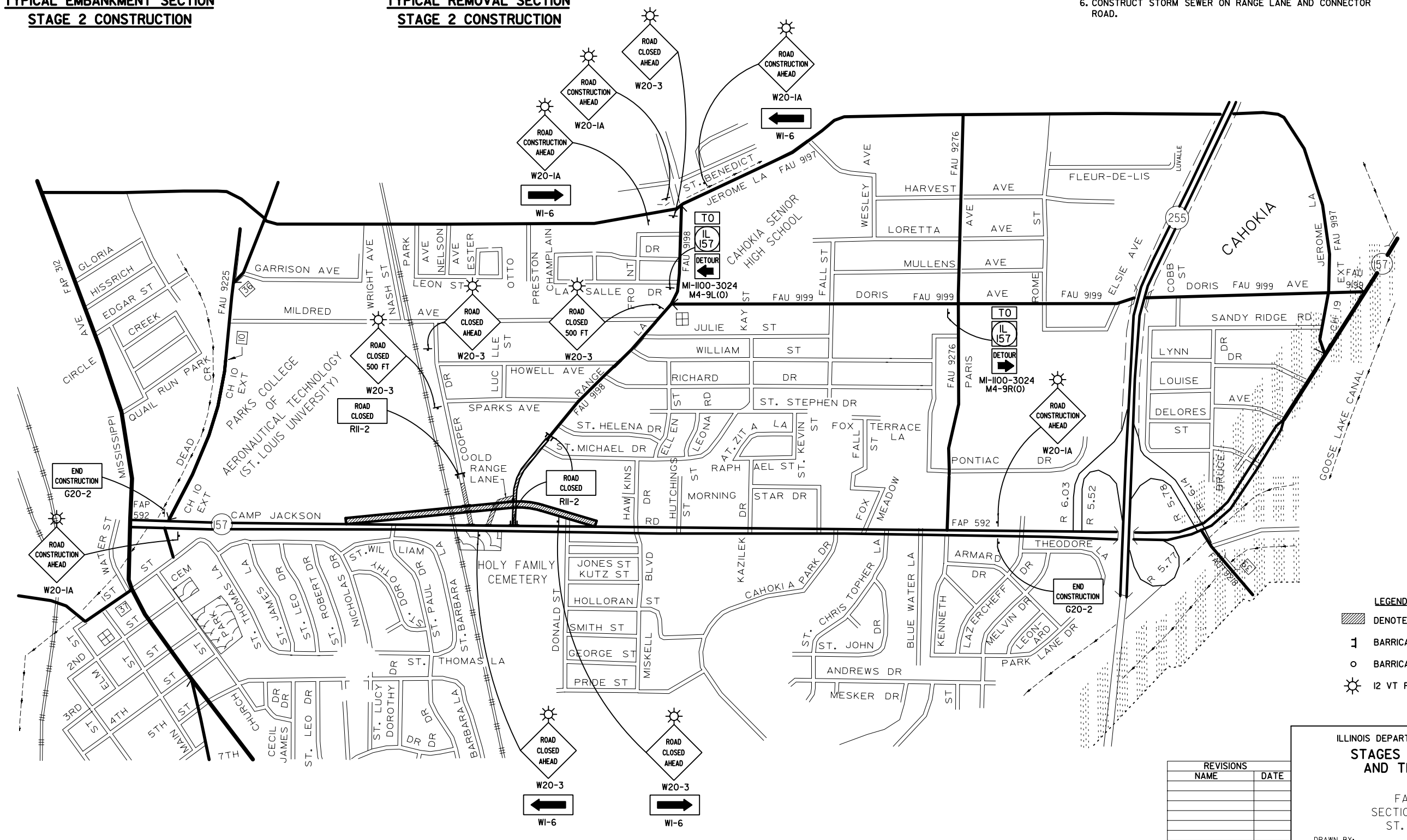

LEGEND

- DENOTES WORK AREA FOR THIS STAGE
- BARRICADES, TYPE III W. R11-2-4830
- BARRICADES, TYPE I OR TYPE II
- 12 VT FLASHING LIGHT

REVISIONS	
NAME	DATE

ILLINOIS DEPARTMENT OF TRANSPORTATION

STAGES OF CONSTRUCTION AND TRAFFIC CONTROL (STAGE 1)

FAP ROUTE 592
SECTION 121-1R, 121HVB
ST. CLAIR COUNTY

DRAWN BY:

PLOT DATE = $DATE$
FILE NAME = $FILEL$
PLOT SCALE = $SCALE$
USER NAME = $USER$