CONTRACT NO. 76267

F.A.P. RTE.	SECTION	COUNTY	TOTAL SHEETS	SHEET NO.
592	121-1R, 121HVB	ST. CLAIR		
STA.		TO STA.		
FED. ROAD DIST. NO.	ILLINOIS	FED. AID PROJECT		

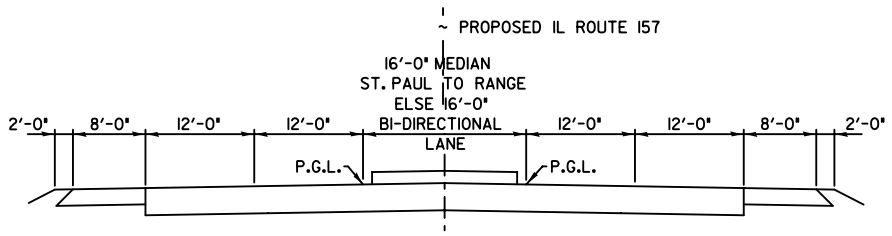

TYPICAL SECTION
STAGE 3 CONSTRUCTION

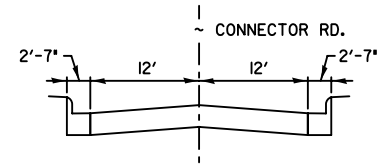

TYPICAL SECTION
STAGE 3 CONSTRUCTION

TYPICAL SECTION
STAGE 3 CONSTRUCTION

SUMMER 2009 TO SPRING 2010

STAGE 3

1. CONSTRUCT SUBBASE AND ASPHALT PAVEMENT BASE ON RELOC. IL 157.
2. CONSTRUCT ALL CONCRETE MEDIANS, CURBS, AND GUTTERS ON RELOC. IL 157.
3. CONSTRUCT ASPHALT PAVEMENT (EXCLUDING FINAL SURFACE) ON RELOC. IL 157.
4. INSTALL TRAFFIC SIGNALS AT INTERSECTION OF RANGE LANE AND IL 157 (RELOC.).
5. REOPEN RANGE LANE.

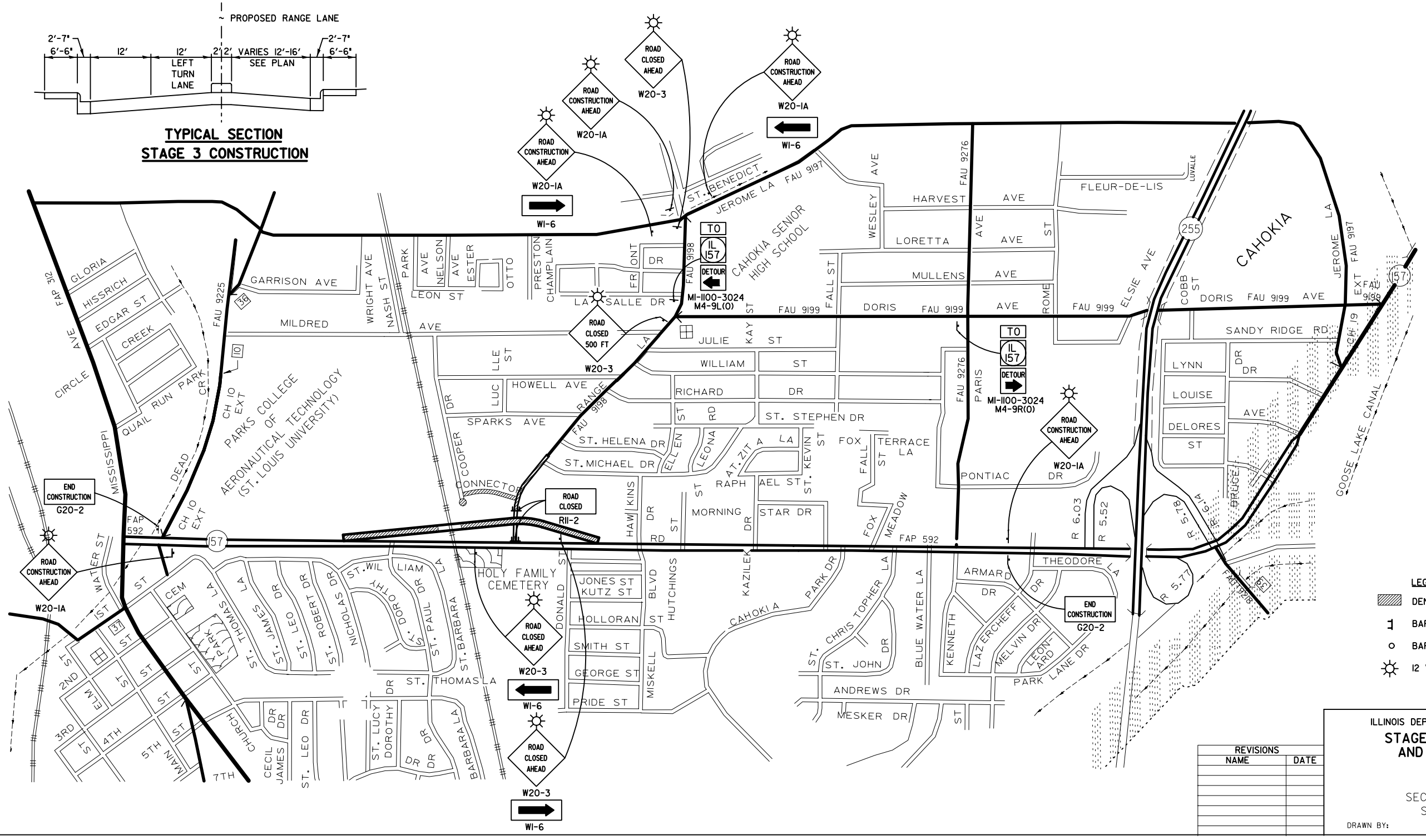

LEGEND

- DENOTES WORK AREA FOR THIS STAGE
- BARRICADES, TYPE III W. R11-2-4830
- BARRICADES, TYPE I OR TYPE II
- 12 VT FLASHING LIGHT

REVISIONS	
NAME	DATE

ILLINOIS DEPARTMENT OF TRANSPORTATION

STAGES OF CONSTRUCTION AND TRAFFIC CONTROL (STAGE 3)

FAP ROUTE 592
SECTION 121-1R, 121HVB
ST. CLAIR COUNTY

DRAWN BY:

PLOT DATE = $DATE$
FILE NAME = $FILEL$
PLOT SCALE = $SCALE$
USER NAME = $USER$