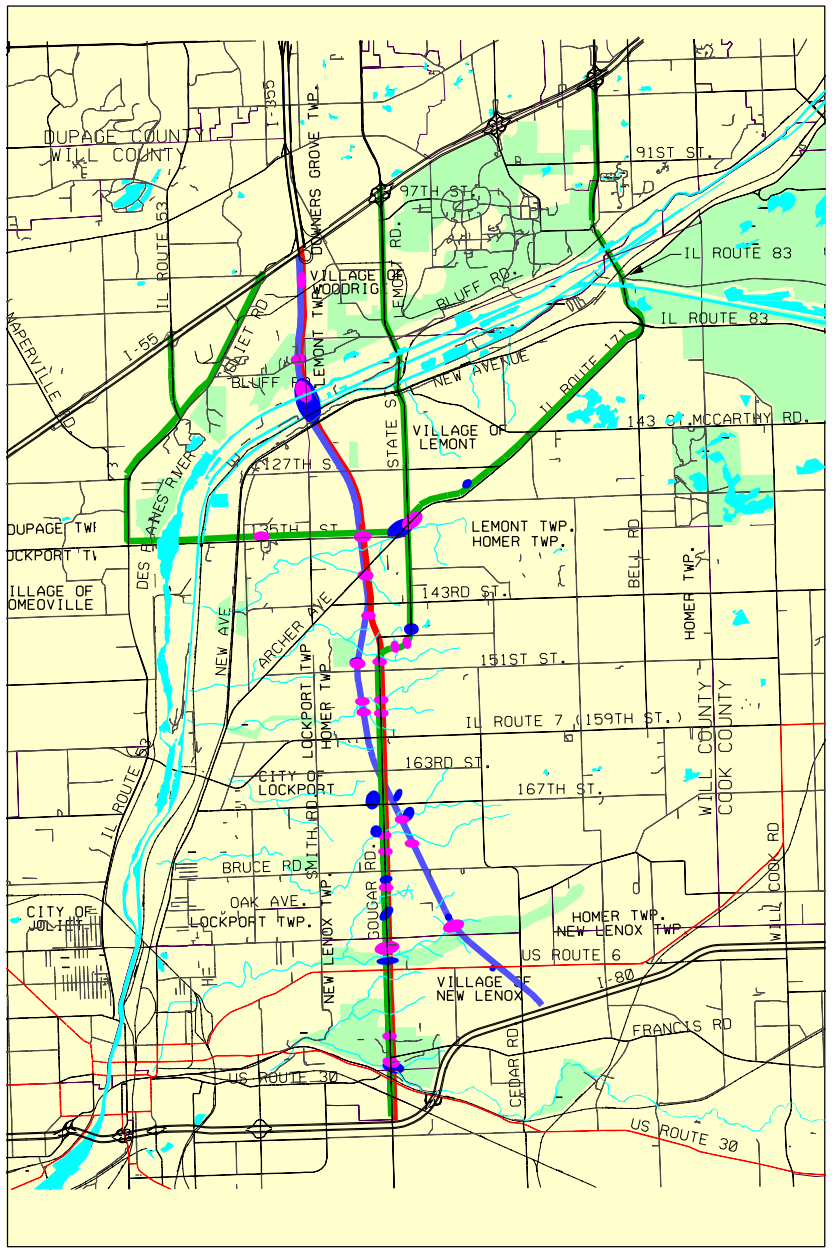

NATURAL LAND

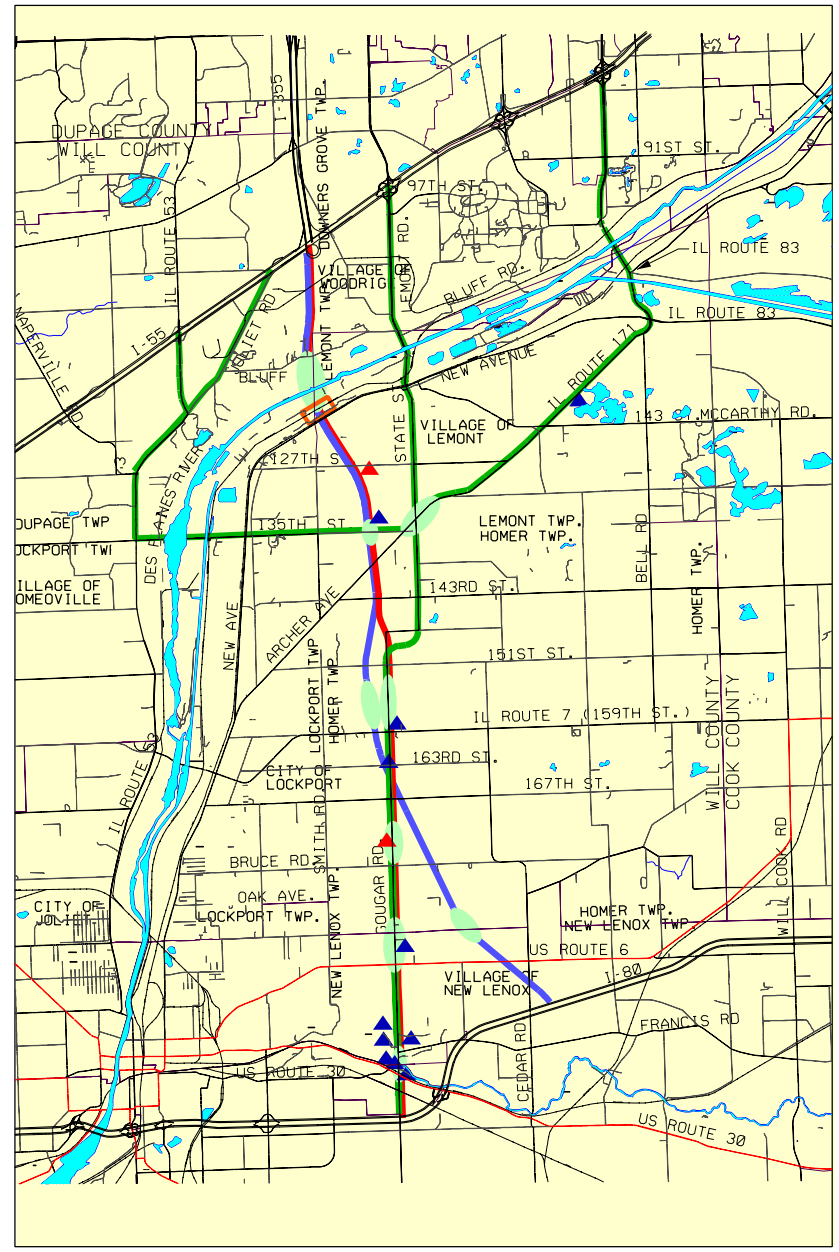

POTENTIAL CULTURAL RESOURCES

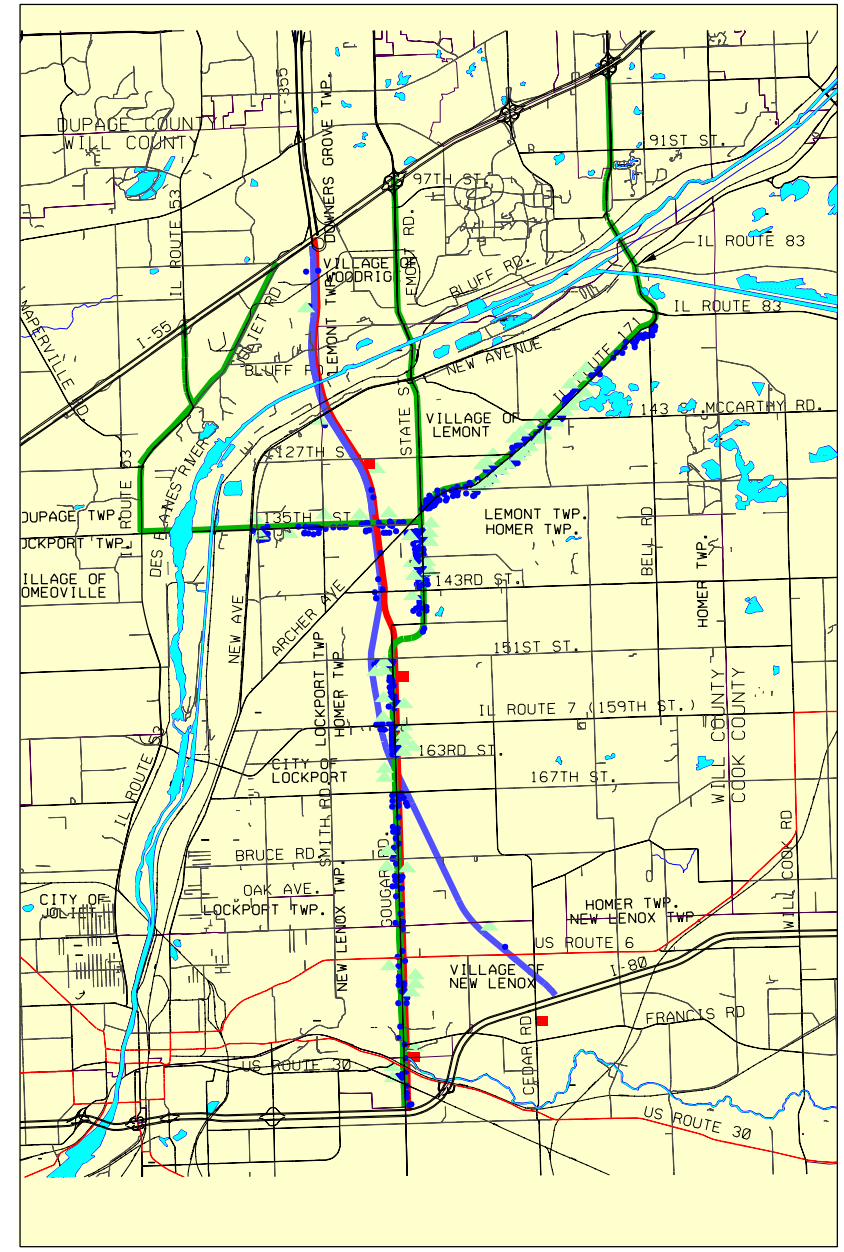

DISPLACEMENTS, NOISE RECEPTORS, SCHOOLS

NEXT PAGE

0 2.5 mi 5.0 mi
SCALE IN MILES

EXHIBIT 3-4

N

ALTERNATIVES
- TOLLROAD/FREEWAY
- LEMONT BYPASS
- ENHANCED ARTERIAL

NATURAL LAND
- WETLANDS
- FLOODPLAIN
- RIVER/STREAM
- NATURAL AREAS, PRESERVES

POTENTIAL CULTURAL RESOURCES
- HISTORIC SITE
- ARCHEOLOGICAL AREA
- CEMETERY
- HISTORIC DISTRICT

DISPLACEMENTS, NOISE RECEPTORS, SCHOOLS
- NOISE RECEPTOR
- SCHOOL
- DISPLACEMENT