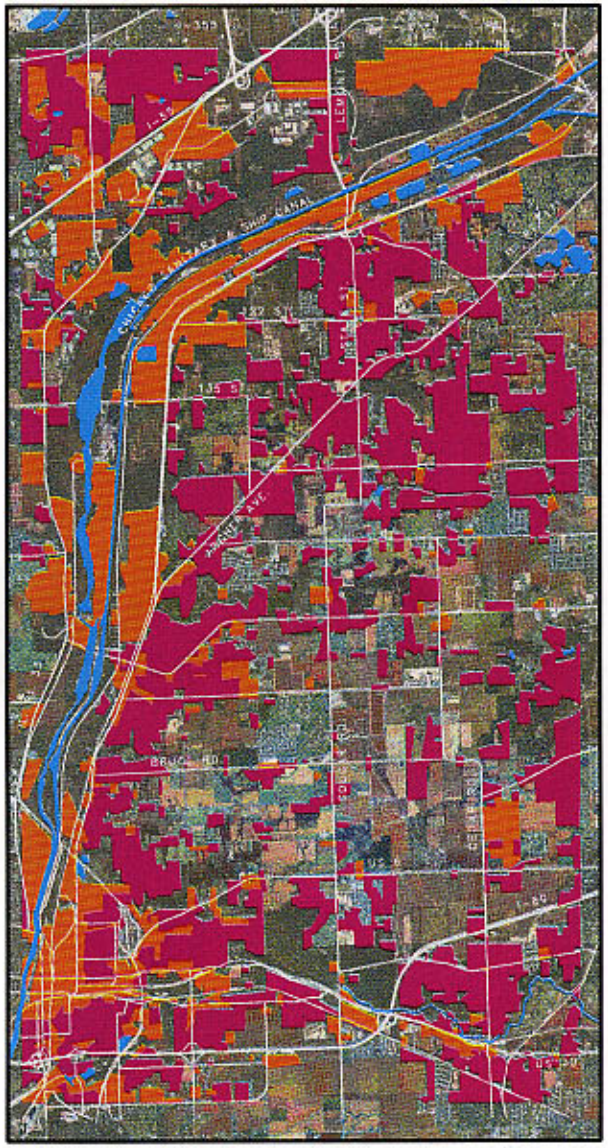

1990 LAND USE
(1999 base aerial photography)

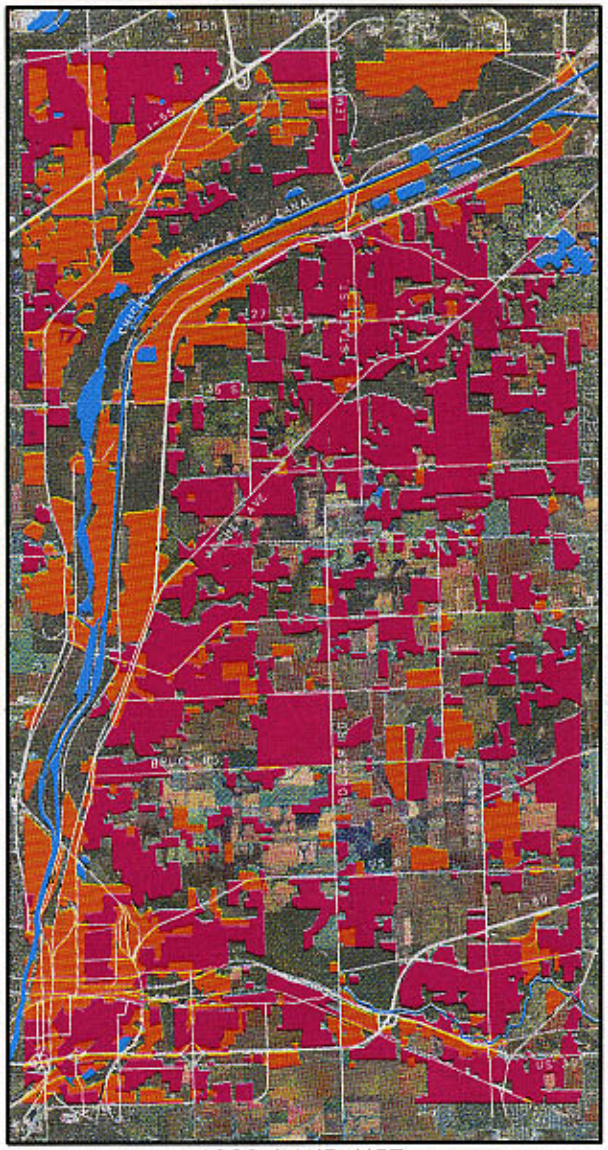

1999 LAND USE
(1999 base aerial photography)

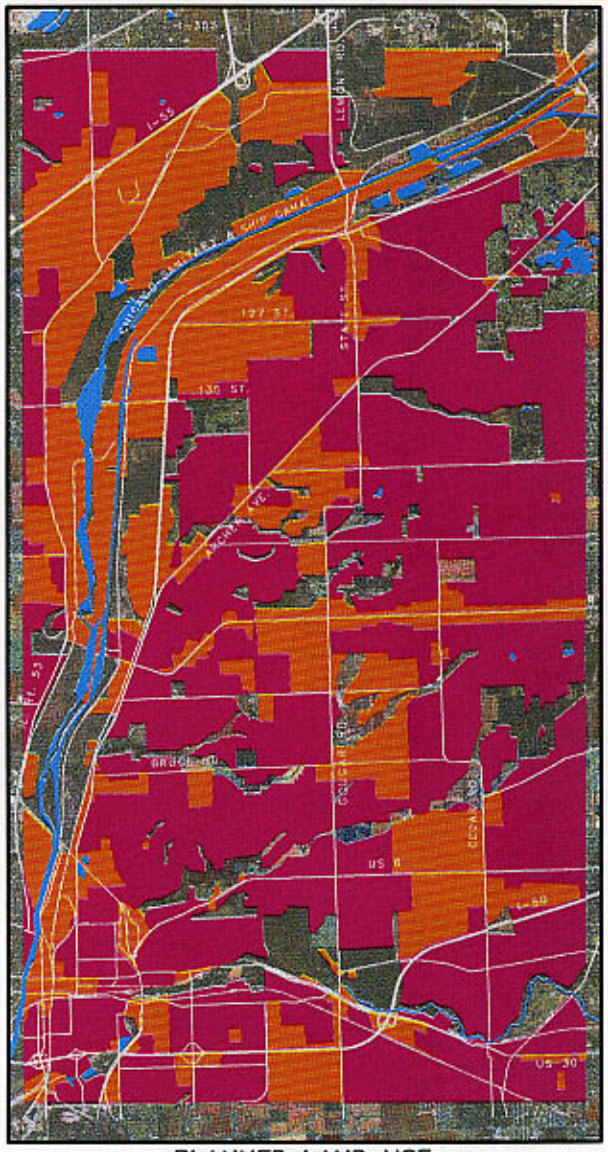

PLANNED LAND USE
(1999 base aerial photography)

EXHIBIT 2–7

N

2 4
scale in miles

Open / Park Land

Residential

Commercial / Industrial