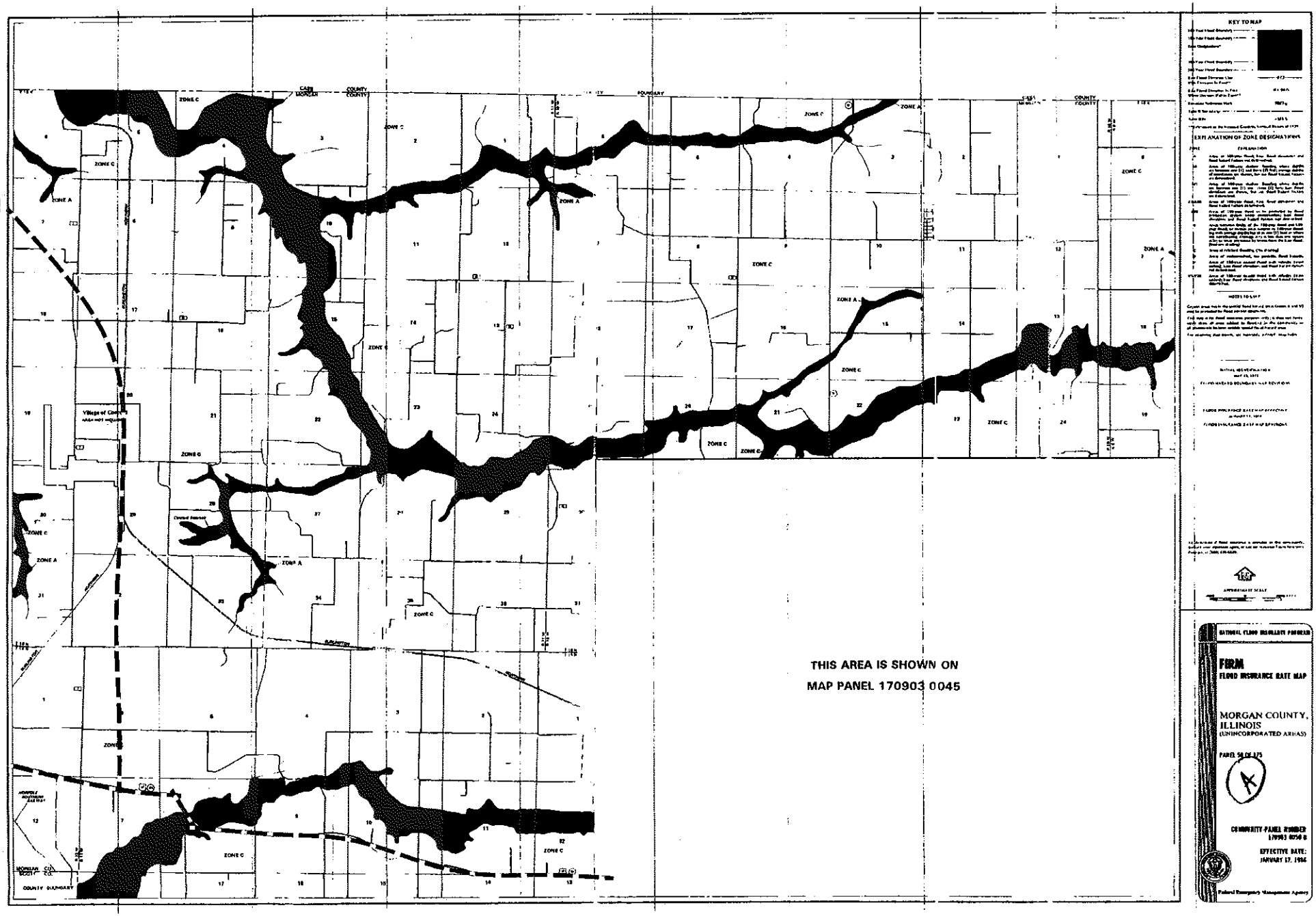
KEY TO MAP
EXPLANATION OF ZONE DESIGNATIONS
ZONE A
ZONE C
Village of Chapin
THIS AREA IS SHOWN ON
MAP PANEL 170903 0045
NATIONAL FLOOD INSURANCE PROGRAM
FIRM
FLOOD INSURANCE RATE MAP
MORGAN COUNTY,
ILLINOIS
(UNINCORPORATED AREAS)
PANEL 50 OF 175
COMMUNITY-PANEL NUMBER
170903 0050 B
EFFECTIVE DATE:
JANUARY 17, 1984
Federal Emergency Management Agency

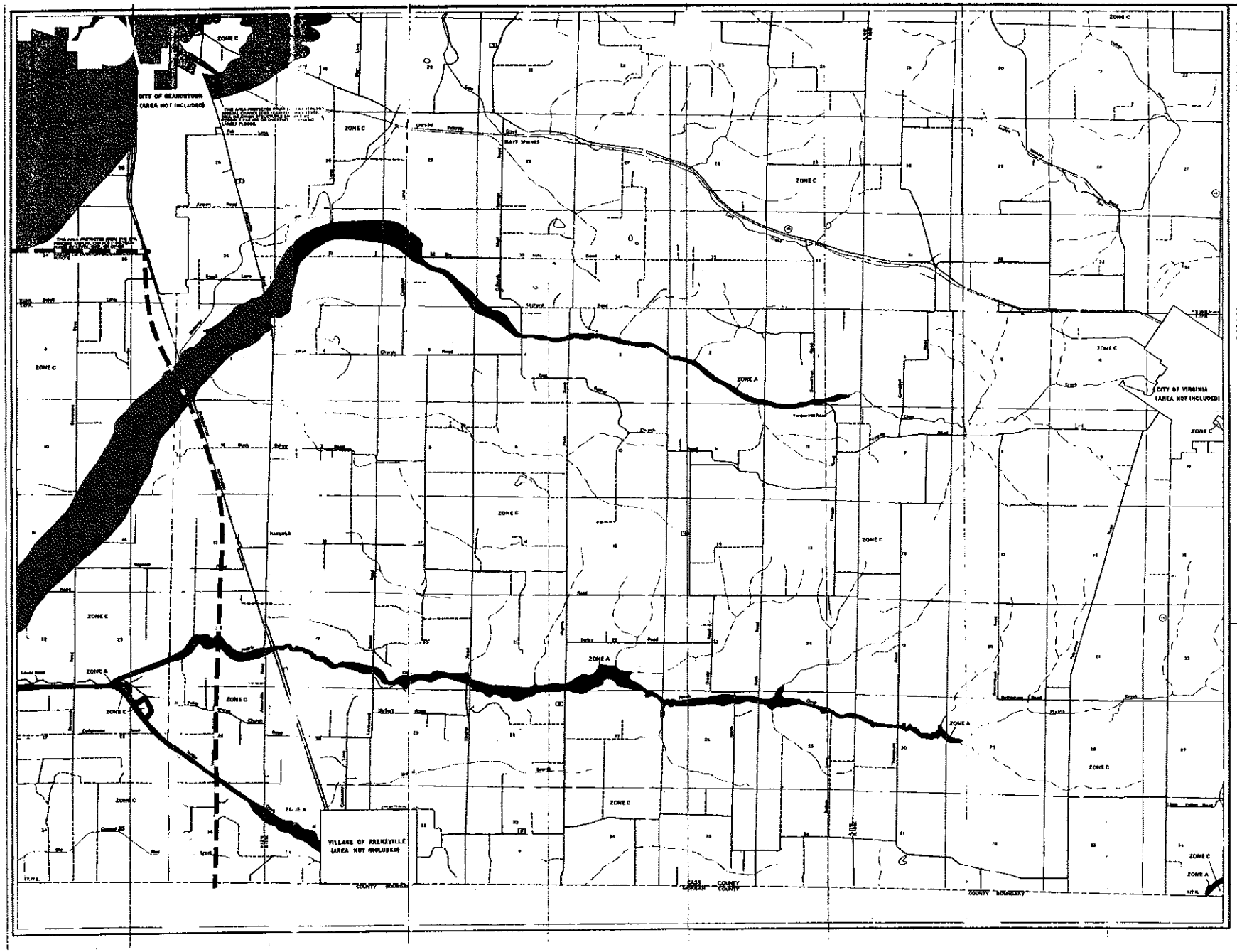

TO MAP

EXPLANATION OF ZONE DESIGNATIONS

EXPLANATION

NOTES TO USER

APPROXIMATE SCALE

NATIONAL FLOOD INSURANCE PROGRAM

FIRM
FLOOD INSURANCE RATE MAP

CASS COUNTY,
ILLINOIS
(UNINCORPORATED AREAS)

PANEL 100 OF 125

COMMUNITY-PANEL NUMBER
170010 0100 B

EFFECTIVE DATE:
NOVEMBER 15, 1985

Federal Emergency Management Agency

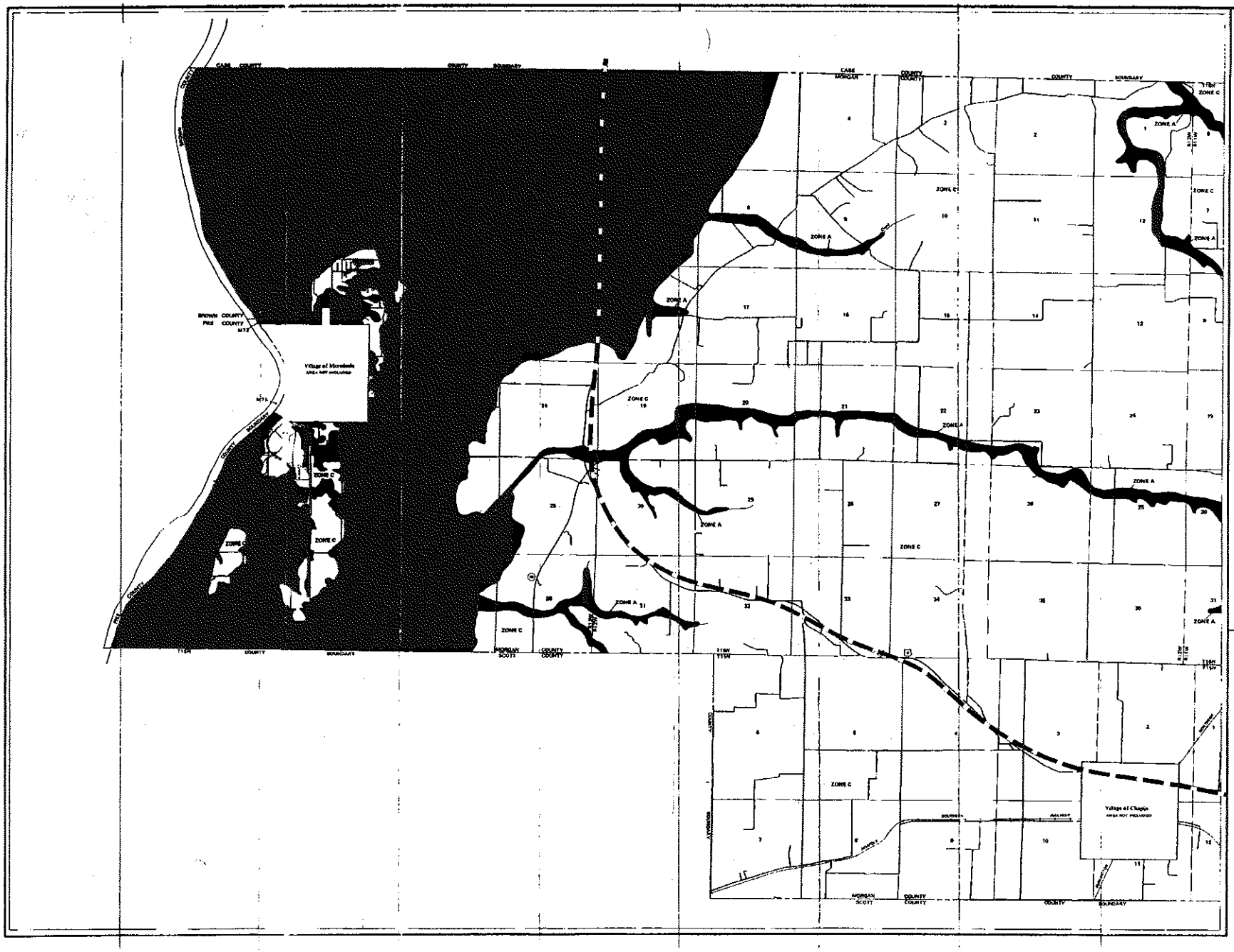

TO MAP

EXPLANATION OF ZONE DESIGNATIONS

EXPLANATION

ZONE

NOTES TO USER

INITIAL IDENTIFICATION

FLOOD HAZARD BOUNDARY MAP REVISIONS:

FLOOD INSURANCE RATE MAP EFFECTIVE

FLOOD INSURANCE RATE MAP REVISIONS:

APPROXIMATE SCALE

NATIONAL FLOOD INSURANCE PROGRAM

FIRM
FLOOD INSURANCE RATE MAP

MORGAN COUNTY, ILLINOIS
(UNINCORPORATED AREAS)

PANEL 25 OF 175

E

COMMUNITY-PANEL NUMBER
170903 0025 B

EFFECTIVE DATE:
JANUARY 17, 1985

Federal Emergency Management Agency

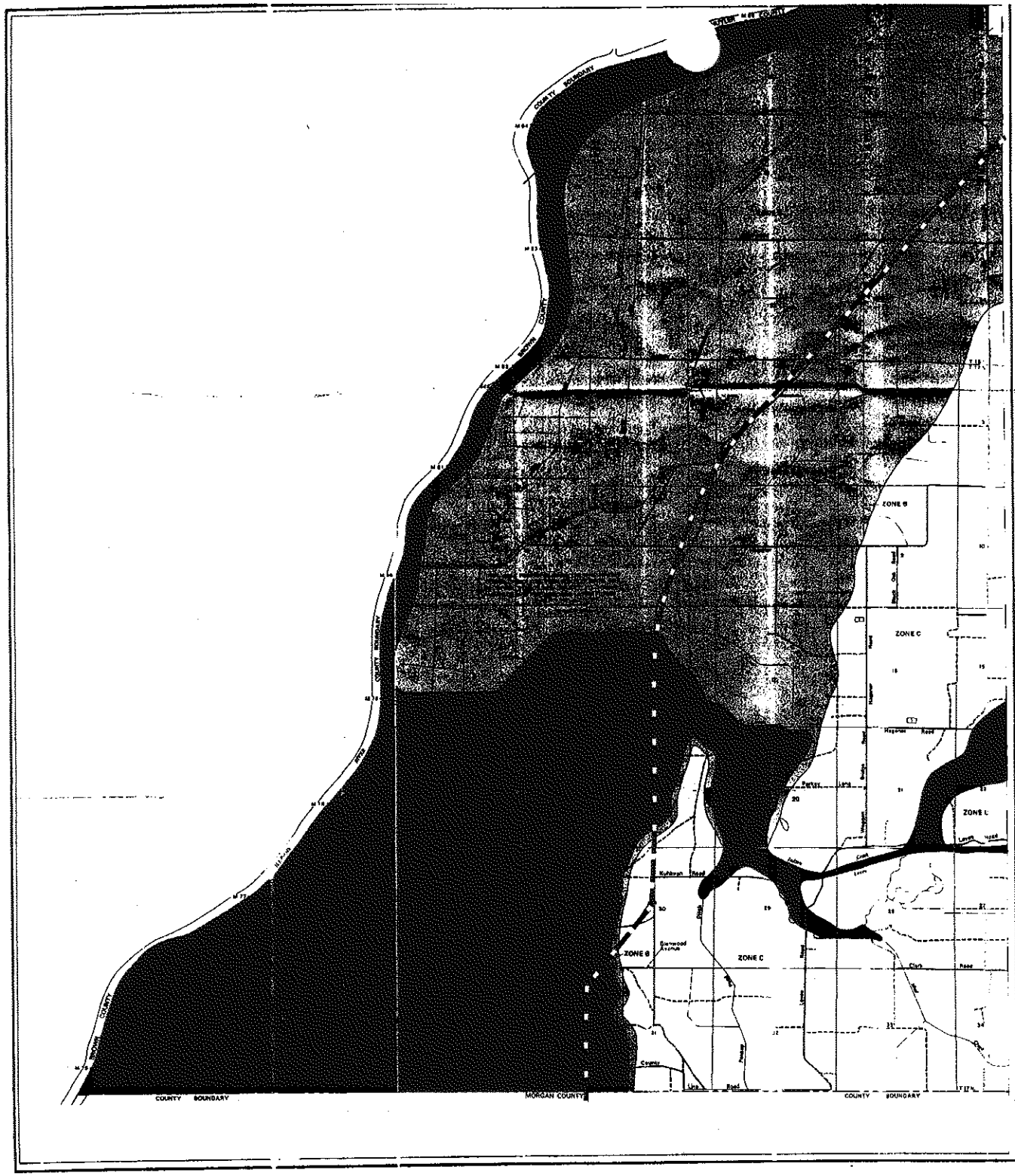

KEY TO MAP

100-Year Flood Boundary
500-Year Flood Boundary
Zone Designation*
100-Year Flood Boundary
500-Year Flood Boundary
Base Flood Elevation Line With Elevation In Feet**
Base Flood Elevation In Feet Where Uniform Within Zone**
Elevation Reference Mark
Zone D Boundary
River Mile

**Referenced to the National Geodetic Vertical Datum of 1929

*EXPLANATION OF ZONE DESIGNATIONS

ZONE	EXPLANATION
A	Areas of 100-year flood; base flood elevations and flood hazard factors not determined.
AE	Areas of 100-year flood; base flood elevations and flood hazard factors determined.
AH	Areas of 100-year shallow flooding where depths are between one (1) and three (3) feet; average depths of inundation are shown, but no flood hazard factors are shown.
AO	Areas of 100-year shallow flooding where depths are between one (1) and three (3) feet; base flood elevations are shown, but no flood hazard factors are determined.
A1-A30	Areas of 100-year flood; base flood elevations and flood hazard factors determined.
A99	Areas of 100-year flood to be protected by flood protection system under construction; base flood elevations and flood hazard factors not determined.
B	Areas between limits of the 100-year flood and 500-year flood; or certain areas subject to 100-year flooding with average depths of less than one (1) foot or where the contributing drainage area is less than one square mile; or areas protected by levees from the 100-year flood. (Medium shading)
C	Areas of minimal flood. (No shading)
D	Areas of undetermined but possible flood hazards.
V	Areas of 100-year coastal flood with velocity (wave action); base flood elevations and flood hazard factors not determined.
V1-V30	Areas of 100-year coastal flood with velocity (wave action); base flood elevations and flood hazard factors determined.

NOTES TO USER

Certain areas not in the special flood hazard area (zones A and V) may be protected by flood control structures.

This map is for flood insurance purposes only. It does not necessarily show all areas subject to or going to be subject to inundation or all probable future outlets of flood control structures.

For adjoining map panels, see separate index-to-panels.

INITIAL IDENTIFICATION:
JANUARY 26, 1981
FLOOD HAZARD BOUNDARY MAP REVISIONS:

FLOOD INSURANCE RATE MAP EFFECTIVE:
NOVEMBER 15, 1985
FLOOD INSURANCE RATE MAP REVISIONS:

To determine if flood insurance is available in this community, contact your insurance agent or call the National Flood Insurance Program, at (800) 638-6620.

APPROXIMATE SCALE
500 0 2000 FEET

NATIONAL FLOOD INSURANCE PROGRAM

FIRM
FLOOD INSURANCE RATE MAP

CASS COUNTY,
ILLINOIS
(UNINCORPORATED AREAS)

PANEL 75 OF 125

E

COMMUNITY-PANEL NUMBER
170810 0075 B

EFFECTIVE DATE:
NOVEMBER 15, 1985

Federal Emergency Management Agency

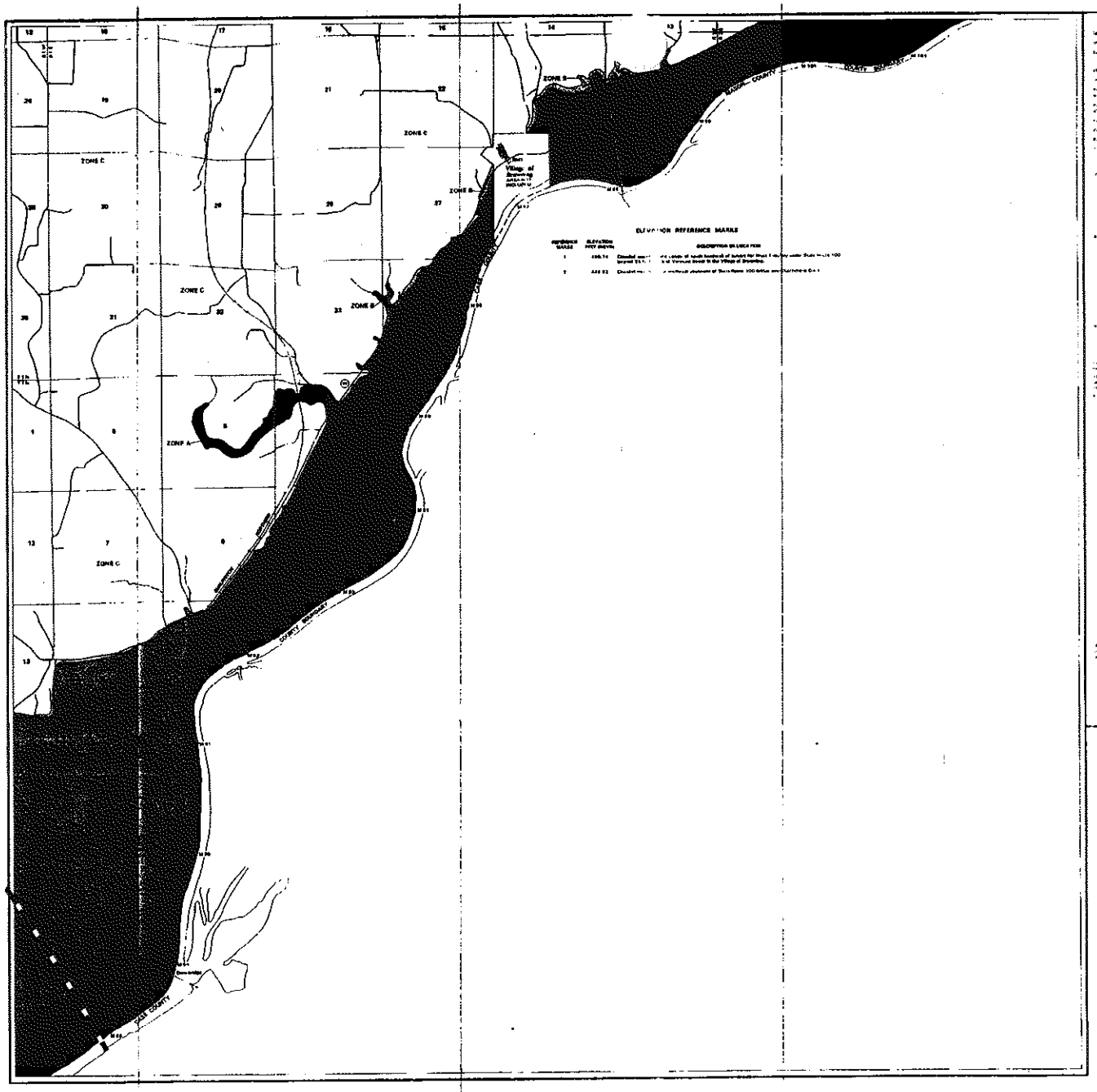

KEY TO MAP

EXPLANATION OF ZONE DESIGNATIONS

EXPLANATION

NOTES TO USER

INITIAL IDENTIFICATION

FLOOD HAZARD BOUNDARY MAP REVISION

FLOOD INSURANCE RATE MAP EFFECTIVE

FLOOD INSURANCE RATE MAP REVISION

APPROXIMATE SCALE

NATIONAL FLOOD INSURANCE PROGRAM

FIRM
FLOOD INSURANCE RATE MAP

SCHUYLER COUNTY, ILLINOIS
(UNINCORPORATED AREAS)

PANEL 175 OF 200

COMMUNITY-PANEL NUMBER
170605 0175 B

EFFECTIVE DATE
JULY 03, 1985

Federal Emergency Management Agency

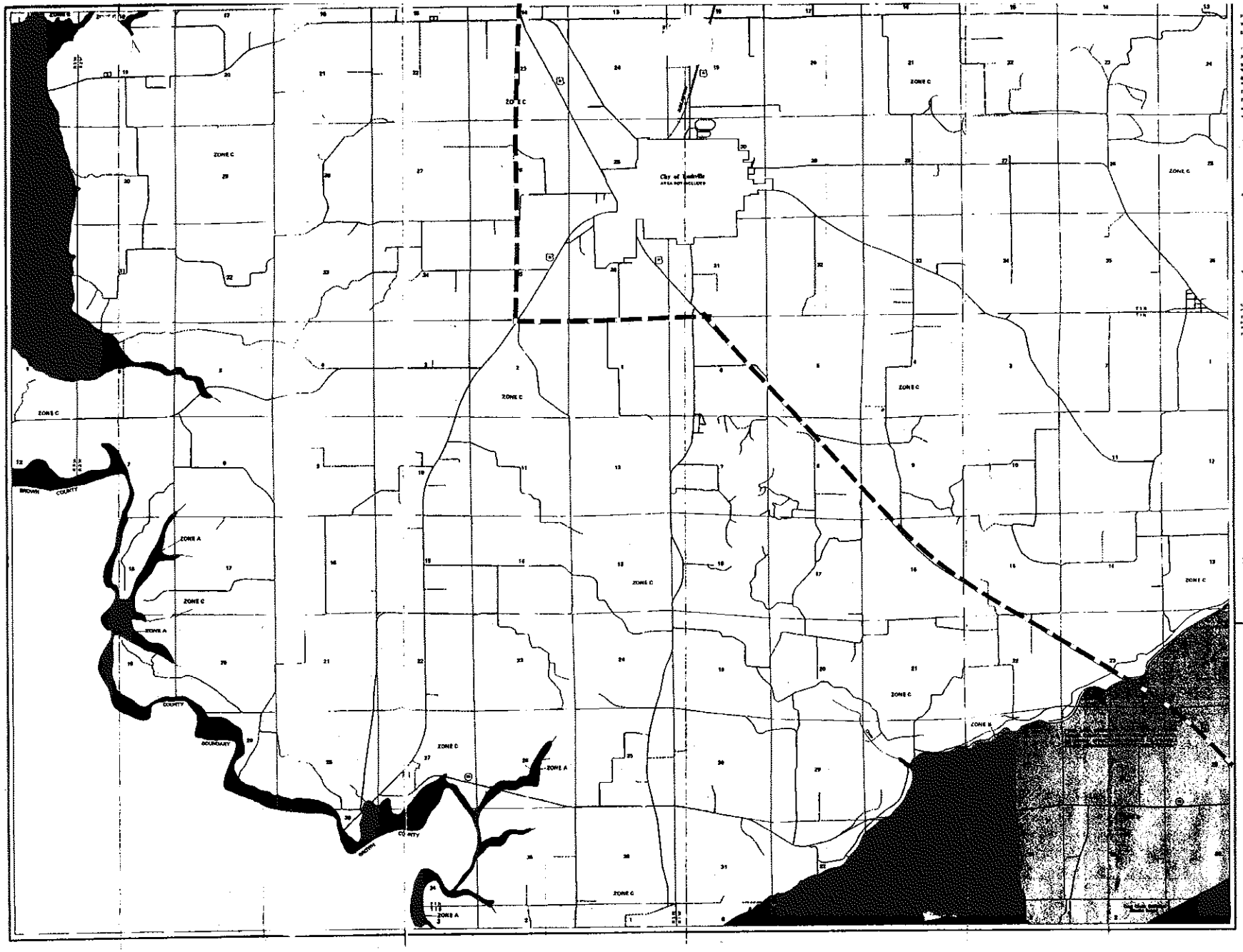

KEY TO MAP

EXPLANATION OF ZONE DESIGNATIONS

EXPLANATION

NOTES TO USERS

INITIAL IDENTIFICATION
JANUARY 3, 1979
FLOOD HAZARD BOUNDARY MAP REVISIONS
JULY 1, 1978

FLOOD INSURANCE RATE MAP EFFECTIVE
JULY 18, 1985
FLOOD INSURANCE RATE MAP REVISIONS

APPROXIMATE SCALE

NATIONAL FLOOD INSURANCE PROGRAM

FIRM
FLOOD INSURANCE RATE MAP

SCHUYLER COUNTY, ILLINOIS
(UNINCORPORATED AREAS)

PANEL 150 OF 200

COMMUNITY-PANEL NUMBER
170605 0150 B

EFFECTIVE DATE:
JULY 18, 1985

Federal Emergency Management Agency

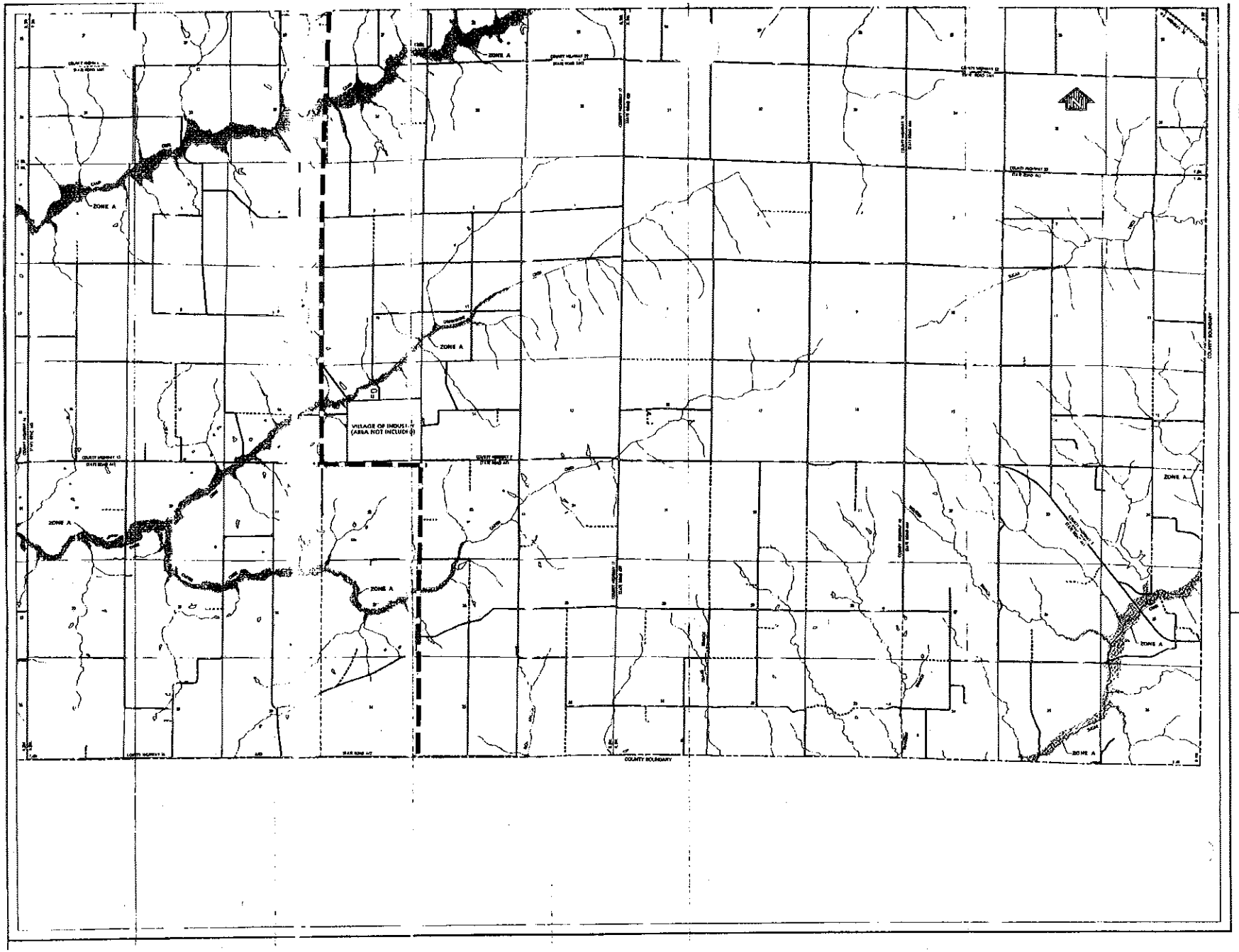

KEY TO SYMBOLS

NATIONAL FLOOD INSURANCE PROGRAM

FHBM

FLOOD HAZARD BOUNDARY MAP

McDONOUGH COUNTY, ILLINOIS

UNINCORPORATED AREA

PANEL 6 OF 8

COMMUNITY-PANEL NUMBER
170395 0006 A

EFFECTIVE DATE:
JANUARY 2, 1981

Federal Emergency Management Agency
Federal Insurance Administration

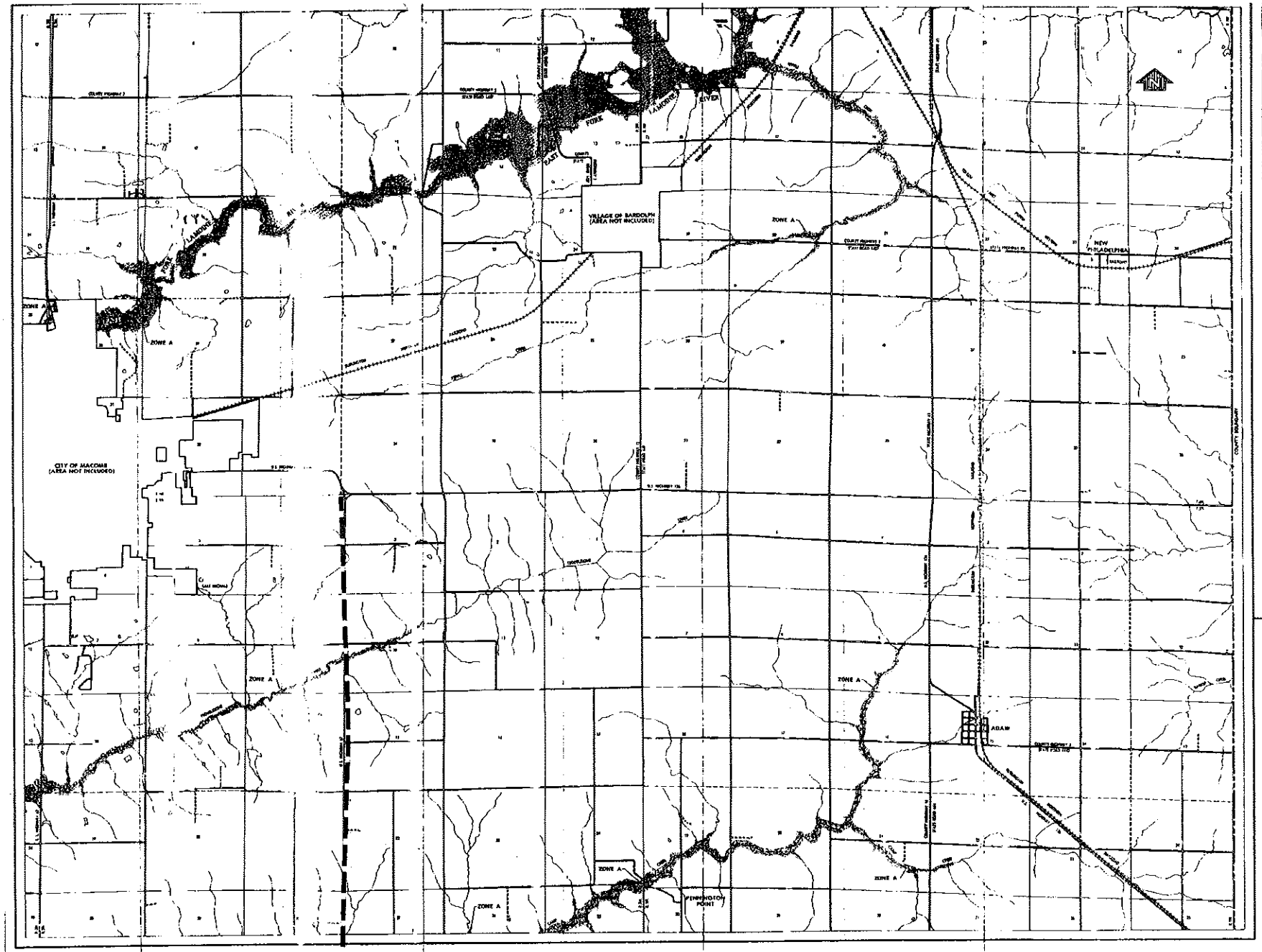

KEY TO SYMBOLS

NATIONAL FLOOD INSURANCE PROGRAM

FHBM

FLOOD HAZARD BOUNDARY MAP

McDONOUGH COUNTY, ILLINOIS

UNINCORPORATED AREA

PANEL 4 OF 5

COMMUNITY-PANEL NUMBER
170795 0004 A

EFFECTIVE DATE:
JANUARY 2, 1981

Federal emergency management agency
Federal insurance administration