

**FY 2009-2014 Highway Improvement Program
59TH SENATE DIST.
State Highways**

Gary Forby (D)

Route/Street	Location	Improvements	Est. Cost	County	MYP Years	
					Past	Current
I 24	1.5 MI N OF GOREVILLE	BRIDGE JOINT REPAIR BRIDGE DECK OVERLAY	\$550,000	JOHNSON	8	2009
I 24	GOREVILLE INTCHG	BRIDGE JOINT REPAIR BRIDGE DECK OVERLAY	\$250,000	JOHNSON	8	2010-2014
I 24	FORT MASSAC REST AREA AT ECL OF METROPOLIS	GRADING/PAVING	\$900,000	MASSAC	9	2010-2014
I 24	OHIO RIVER BRIDGE AT ECL OF METROPOLIS <i>ILLINOIS LEAD AGENCY; KENTUCKY AND ILLINOIS WILL SHARE COST EQUALLY.</i>	BRIDGE DECK OVERLAY	\$3,000,000	MASSAC	1	2010-2014
I 24	OHIO RIVER BRIDGE AT ECL OF METROPOLIS <i>ILLINOIS LEAD AGENCY; KENTUCKY AND ILLINOIS WILL SHARE COST EQUALLY.</i>	P.E. (PHASE II)	\$300,000	MASSAC	1	2010-2014
I 57	MISSISSIPPI RIVER BRIDGE AT WCL OF CAIRO <i>ILLINOIS LEAD AGENCY; MISSOURI AND ILLINOIS WILL SHARE COST EQUALLY.</i>	BRIDGE DECK WATERPROOFING	\$200,000	ALEXANDER	1	2010-2014
I 57 US 51	OVER ILL 3 IN CAIRO	BRIDGE JOINT REPAIR BRIDGE DECK OVERLAY	\$2,500,000	ALEXANDER	2	2010-2014
I 57 US 51	MOUNDS RD	BRIDGE JOINT REPAIR BRIDGE DECK OVERLAY	\$500,000	PULASKI	5	2009
I 57 US 51 (NORTHBOUND)	1.3 MI N OF MOUNDS TO PULASKI Miles = 4.13	RESURFACING	\$3,000,000	PULASKI	4	2010-2014
I 57 US 51 (SOUTHBOUND)	1.3 MI N OF MOUNDS TO PULASKI Miles = 4.13 <i>FY 2009 SPRING REPAIR PROJECT</i>	RESURFACING	\$2,400,000	PULASKI	4	2009

**FY 2009-2014 Highway Improvement Program
59TH SENATE DIST.
State Highways**

Gary Forby (D)

Route/Street	Location	Improvements	Est. Cost	County	MYP Years	
					Past	Current
I 57 US 51	PULASKI CO LINE TO 7.5 MI N Miles = 7.51	RESURFACING	\$8,200,000	UNION	3	2010-2014
I 57 US 51	TR 277 1.2 MI N OF PULASKI CO LINE	BRIDGE REPLACEMENT	\$2,400,000	UNION	4	2010-2014
I 57	BIG CREEK 2 MI N OF DONGOLA	BRIDGE REPLACEMENT	\$3,600,000	UNION	2	2010-2014
I 57	0.7 MI S OF ILL 146 TO 0.9 MI S OF JOHNSON CO LINE Miles = 7.48	RESURFACING	\$9,100,000	UNION	3	2010-2014
I 57	AT ILL 146 INTCHG	BRIDGE REPLACEMENT	\$3,600,000	UNION	2	2010-2014
I 57	AT OLD ILL 13 IN MARION	LANDSCAPING	\$100,000	WILLIAMSON	1	2009
I 57	GRADE SEPARATION WITH NEW ILL 13 IN MARION	BRIDGE REPLACEMENT RAMP MODIFICATIONS	\$31,055,000	WILLIAMSON	6	2010-2014
I 57 (SOUTHBOUND)	N OF ILL 13 IN MARION TO FRANKLIN CO LINE Miles = 7.97	RUBBLIZATION/OVERLAY	\$9,289,000	WILLIAMSON	3	2010-2014
I 57 (NORTHBOUND)	WILLIAMSON CO LINE TO S OF ILL 14 Miles = 9.90	RUBBLIZATION/OVERLAY	\$13,460,000	FRANKLIN	5	2010-2014
I 57 (SOUTHBOUND)	WILLIAMSON CO LINE TO S OF ILL 14 Miles = 9.90	RUBBLIZATION/OVERLAY	\$12,591,000	FRANKLIN	3	2010-2014
I 57	NCL OF WEST FRANKFORT	BRIDGE REPLACEMENT	\$5,660,000	FRANKLIN	4	2009
I 57	MP RR 0.1 MI S OF SCL OF WEST CITY	BRIDGE REPLACEMENT	\$6,660,000	FRANKLIN	4	2009
I 57	S OF WEST CITY	RR FLAGGER	\$300,000	FRANKLIN	2	2009

**FY 2009-2014 Highway Improvement Program
59TH SENATE DIST.
State Highways**

Gary Forby (D)

MYP Years	

Past	Current
------	---------

Route/Street	Location	Improvements	Est. Cost	County	Past	Current
I 57 (NORTHBOUND)	N OF ILL 14 TO JEFFERSON CO LINE Miles = 8.68	RUBBLIZATION/OVERLAY	\$12,250,000	FRANKLIN	3	2009
I 57 (SOUTHBOUND)	N OF ILL 14 TO JEFFERSON CO LINE Miles = 8.68	RUBBLIZATION/OVERLAY	\$12,235,000	FRANKLIN	3	2010-2014
I 66	PADUCAH KY TO CAPE GIRARDEAU MO <i>SAFETEA-LU DELTA REGION PROJECT.</i>	P.E. (FEASIBILITY STUDY)	\$156,000	ALEXANDER MASSAC PULASKI	2	2010-2014
US 45	ILL 14 TO MAIN ST IN NORRIS CITY Miles = 7.19	RESURFACING	\$1,800,000	WHITE	5	2009
US 45	STREAM 3.7 MI S OF ILL 14	BRIDGE REPLACEMENT	\$350,000	WHITE	3	2010-2014
US 45	ILL 141 TO ILL 142 IN ELDORADO	P.E. (PHASE I)	\$1,000,000	GALLATIN SALINE	1	2009
US 45	ILL 141 TO ILL 142 IN ELDORADO	P.E. (PHASE II)	\$1,700,000	GALLATIN SALINE	1	2010-2014
US 45	S FORK SALINE RIVER 1.5 MI E OF STONEFORT	BRIDGE REPLACEMENT	\$1,300,000	SALINE	3	2010-2014
US 45	DITCH 3.8 MI S OF ILL 166	CULVERT REPLACEMENT	\$250,000	JOHNSON	2	2009
US 45	LITTLE CACHE CREEK 0.2 MI S OF ILL 146	BRIDGE BEAM REPLACEMENT BRIDGE NEW DECK	\$940,000	JOHNSON	4	2010-2014
US 45	S OF ILL 169 TO 5.3 MI S Miles = 5.27	RESURFACING	\$700,000	MASSAC	2	2010-2014
US 45	BURNETT RD TO 5TH ST IN METROPOLIS Miles = 7.10	RESURFACING	\$930,000	MASSAC	2	2010-2014

**FY 2009-2014 Highway Improvement Program
59TH SENATE DIST.
State Highways**

Gary Forby (D)

Route/Street	Location	Improvements	Est. Cost	County	MYP Years	
					Past	Current
ILL 1	COMMERCE ST IN CARMi TO NORRIS RD Miles = 9.88	RESURFACING	\$2,300,000	WHITE	4	2010-2014
ILL 1	CANE CREEK SCL OF OMAHA	BRIDGE BEAM REPLACEMENT BRIDGE NEW DECK	\$800,000	GALLATIN	4	2009
ILL 1	CRAWFORD CREEK 4.3 MI N OF ILL 13	BRIDGE REPLACEMENT	\$1,100,000	GALLATIN	2	2010-2014
ILL 1	BEAVER CREEK 0.2 MI N OF HARDIN CO LINE	BRIDGE REPLACEMENT	\$1,200,000	GALLATIN	6	2009
ILL 1	GALLATIN CO LINE TO MAIN ST IN CAVE IN ROCK Miles = 9.87	RESURFACING	\$1,280,000	HARDIN	4	2010-2014
ILL 1	ROCK CREEK 3.3 MI S OF GALLATIN CO LINE	BRIDGE REPLACEMENT	\$700,000	HARDIN	2	2010-2014
ILL 3 ILL 146	1.2 MI N OF ILL 146 AT CAPE T TO 5.6 MI S Miles = 6.77	RESURFACING	\$1,380,000	ALEXANDER	2	2010-2014
ILL 3	2 MI S OF ILL 127 TO W OF I-57 RAMP Miles = 4.54	RESURFACING	\$600,000	ALEXANDER	2	2010-2014
ILL 13	DIVISION ST IN CARTERVILLE TO HALFWAY RD IN MARION	LAND ACQUISITION	\$1,000,000	WILLIAMSON	1	2009
ILL 13	DIVISION ST IN CARTERVILLE TO HALFWAY RD IN MARION	LAND ACQUISITION	\$1,260,000	WILLIAMSON	1	2010-2014
ILL 13 (EASTBOUND)	CARTERVILLE RD (FAS 909) TO ILL 148 Miles = 3.05 <i>FY 2009 SPRING REPAIR PROJECT</i>	RESURFACING	\$1,620,000	WILLIAMSON	8	2009
ILL 13 W DEYOUNG ST	WILLIAMSON CO PKWY / WALTON WAY 0.6 MI W OF I-57 IN MARION	SAFETY IMPROVEMENTS INTERSECTION RECONSTN	\$2,540,000	WILLIAMSON	1	2009

**FY 2009-2014 Highway Improvement Program
59TH SENATE DIST.
State Highways**

Gary Forby (D)

MYP Years	
Past	Current

Route/Street	Location	Improvements	Est. Cost	County	MYP Years	
					Past	Current
ILL 13 W DEYOUNG ST	WILLIAMSON CO PKWY / WALTON WAY 0.6 MI W OF I-57 IN MARION	LAND ACQUISITION	\$2,000,000	WILLIAMSON	1	2009
ILL 13 W DEYOUNG ST	WILLIAMSON CO PKWY / WALTON WAY 0.6 MI W OF I-57 IN MARION	UTILITY ADJUSTMENT	\$300,000	WILLIAMSON	1	2009
ILL 13	AT ILL 37 <i>SAFETEA-LU HIGH PRIORITY PROJECT. STATE AND/OR LOCAL MATCH REQUIRED SAFETEA-LU TRANSPORTATION IMPROVEMENT PROJECT. STATE MATCH REQUIRED.</i>	LAND ACQUISITION	\$704,000	WILLIAMSON	1	2010-2014
ILL 13 (WESTBOUND)	0.6 MI E OF ILL 166 TO 0.8 MI W OF SALINE CO LINE Miles = 6.98	RESURFACING	\$3,560,000	WILLIAMSON	2	2010-2014
ILL 13 (EASTBOUND)	WILLIAMSON CO LINE TO 3 MI W <i>FY 2009 SPRING REPAIR PROJECT</i>	SEAL COAT	\$300,000	SALINE	1	2009
ILL 14	OLD DUQUOIN RD TO ILL 148 Miles = 6.77	RESURFACING NEW SHOULDERS RR FLAGGER	\$5,510,000	FRANKLIN PERRY	6	2010-2014
ILL 14	OLD DUQUOIN RD TO ILL 148	LAND ACQUISITION	\$200,000	FRANKLIN PERRY	6	2009
ILL 14	OLD DUQUOIN RD TO ILL 148	UTILITY ADJUSTMENT	\$500,000	FRANKLIN PERRY	6	2010-2014
ILL 14	OLD DUQUOIN RD TO ILL 148	LAND ACQUISITION	\$450,000	FRANKLIN PERRY	1	2010-2014
ILL 14	LITTLE MUDDY RIVER OVERFLOW 0.2 MI E OF PERRY CO LINE	CULVERT EXTENSION	\$150,000	FRANKLIN	4	2010-2014

**FY 2009-2014 Highway Improvement Program
59TH SENATE DIST.
State Highways**

Gary Forby (D)

MYP Years	
Past	Current

Route/Street	Location	Improvements	Est. Cost	County	Past	Current
ILL 14	0.7 MI E OF ILL 184	CULVERT REPLACEMENT	\$300,000	FRANKLIN	3	2010-2014
ILL 14	ILL 148 TO WCL OF WEST CITY Miles = 5.76 <i>FY 2009 SPRING REPAIR PROJECT</i>	RESURFACING	\$1,350,000	FRANKLIN	8	2009
ILL 14	MCLEANSBORO TO WHITE CO LINE Miles = 9.02	RESURFACING	\$1,200,000	HAMILTON	2	2010-2014
ILL 14	HAMILTON CO LINE TO ILL 1 IN CARMI Miles = 11.44	RESURFACING	\$1,600,000	WHITE	2	2010-2014
ILL 34	E OF BENTON SQUARE TO 2.3 MI E Miles = 2.25	RESURFACING RR FLAGGER	\$300,000	FRANKLIN	2	2010-2014
ILL 34	STREAM 0.9 MI E OF BENTON	BRIDGE REPLACEMENT	\$350,000	FRANKLIN	4	2010-2014
ILL 34	SHELTY RD E OF BENTON TO HARCO RD W OF GALATIA Miles = 15.23	RESURFACING	\$1,980,000	FRANKLIN SALINE	2	2010-2014
ILL 34	5.5 MI E OF ILL 37	CULVERT REPLACEMENT	\$250,000	FRANKLIN	2	2010-2014
ILL 34	MT MORIAH RD TO ILL 13 IN HARRISBURG Miles = 2.31	RESURFACING	\$650,000	SALINE	1	2010-2014
ILL 34	GASAWAY BRANCH AT WCL OF GALATIA	BRIDGE REPLACEMENT	\$450,000	SALINE	4	2010-2014
ILL 34	STREAM 0.8 MI SE OF GALATIA	BRIDGE REPLACEMENT	\$450,000	SALINE	4	2010-2014
ILL 34	MIDDLE FORK SALINE RIVER 2.5 MI N OF HARRISBURG	BRIDGE BEAM REPLACEMENT BRIDGE NEW DECK	\$400,000	SALINE	4	2009

**FY 2009-2014 Highway Improvement Program
59TH SENATE DIST.
State Highways**

Gary Forby (D)

MYP Years	
Past	Current

Route/Street	Location	Improvements	Est. Cost	County	MYP Years	
					Past	Current
ILL 34	MIDDLE FORK DITCH 2.1 MI N OF HARRISBURG	BRIDGE BEAM REPLACEMENT BRIDGE NEW DECK	\$775,000	SALINE	4	2009
ILL 34	BANKSTON CREEK 1.9 MI N OF HARRISBURG	BRIDGE BEAM REPLACEMENT BRIDGE NEW DECK	\$500,000	SALINE	2	2009
ILL 34	DRAINAGE DITCH NCL OF HARRISBURG	BRIDGE REPLACEMENT	\$1,300,000	SALINE	4	2009
ILL 34	DRAINAGE DITCH NCL OF HARRISBURG	UTILITY ADJUSTMENT	\$100,000	SALINE	2	2009
ILL 34	SMALL ST IN HARRISBURG	LEFT TURN LANES TRAF SIGNAL INSTALLATION	\$475,000	SALINE	1	2010-2014
ILL 34 ILL 145	PANKEY BRANCH 0.5 MI S OF HARRISBURG	BRIDGE REPLACEMENT	\$800,000	SALINE	3	2010-2014
ILL 34	SPRING VALLEY CREEK 0.2 MI W OF WCL OF RUDEMENT	BRIDGE REPLACEMENT	\$550,000	SALINE	2	2010-2014
ILL 34	STREAM 0.2 MI N OF POPE CO LINE	BRIDGE REPLACEMENT	\$650,000	SALINE	1	2010-2014
ILL 34	1 MI S OF SALINE CO LINE	CULVERT REPLACEMENT	\$400,000	POPE	3	2010-2014
ILL 34	STREAM 2.1 MI S OF SALINE CO LINE	CULVERT REPLACEMENT	\$350,000	POPE	4	2010-2014
ILL 34	DITCH 4.2 MI N OF ILL 146	CULVERT REPLACEMENT	\$250,000	HARDIN	2	2010-2014
ILL 34	4 MI N OF ILL 146	CULVERT REPLACEMENT	\$200,000	HARDIN	1	2010-2014
ILL 34	ILL 146 TO HOPKINTON ST IN ROSICLARE Miles = 2.14	RESURFACING	\$270,000	HARDIN	2	2010-2014

**FY 2009-2014 Highway Improvement Program
59TH SENATE DIST.
State Highways**

Gary Forby (D)

Route/Street	Location	Improvements	Est. Cost	County	MYP Years	
					Past	Current
ILL 37	SCL OF BENTON TO CLEVELAND ST IN WEST FRANKFORT Miles = 6.46	RESURFACING	\$5,200,000	FRANKLIN	5	2010-2014
ILL 37	SCL OF BENTON TO CLEVELAND ST IN WEST FRANKFORT	LAND ACQUISITION	\$200,000	FRANKLIN	5	2010-2014
ILL 37	SCL OF BENTON TO CLEVELAND ST IN WEST FRANKFORT	UTILITY ADJUSTMENT	\$1,000,000	FRANKLIN	5	2010-2014
ILL 37	SCL OF BENTON TO CLEVELAND ST IN WEST FRANKFORT	LAND ACQUISITION	\$800,000	FRANKLIN	4	2010-2014
ILL 37	SCL OF BENTON TO CLEVELAND ST IN WEST FRANKFORT	LAND ACQUISITION	\$100,000	FRANKLIN	1	2010-2014
ILL 37	CLEVELAND ST IN WEST FRANKFORT TO NCL OF JOHNSTON CITY Miles = 4.37	RESURFACING	\$7,100,000	WILLIAMSON FRANKLIN	6	2010-2014
ILL 37	CLEVELAND ST IN WEST FRANKFORT TO NCL OF JOHNSTON CITY	UTILITY ADJUSTMENT	\$855,000	WILLIAMSON FRANKLIN	6	2010-2014
ILL 37	POND CREEK OVERFLOW AT SCL OF WEST FRANKFORT	CULVERT REPLACEMENT	\$400,000	FRANKLIN	5	2010-2014
ILL 37	POND CREEK 0.2 MI S OF WEST FRANKFORT	BRIDGE REPLACEMENT	\$1,000,000	FRANKLIN	5	2010-2014
ILL 37	SCL OF MARION TO LAKE OF EGYPT RD Miles = 6.29	RESURFACING	\$850,000	WILLIAMSON	2	2010-2014
ILL 37	STREAM 1 MI S OF MARION	CULVERT REPLACEMENT	\$350,000	WILLIAMSON	4	2010-2014
ILL 37 ILL 148	AT ILL 148	INTERSECTION RECONSTN	\$450,000	WILLIAMSON	4	2010-2014

**FY 2009-2014 Highway Improvement Program
59TH SENATE DIST.
State Highways**

Gary Forby (D)

Route/Street	Location	Improvements	Est. Cost	County	MYP Years	
					Past	Current
ILL 37	0.3 MI N OF I-24 TO 0.3 MI S OF I-24 Miles = 0.51	RESURFACING	\$100,000	JOHNSON	8	2010-2014
ILL 37	S OF I-24 TO ILL 146 Miles = 11.07	RESURFACING	\$1,440,000	JOHNSON	2	2010-2014
ILL 127	HOGSKIN CREEK 3.2 MI S OF TAMMS	BRIDGE BEAM REPLACEMENT BRIDGE NEW DECK	\$650,000	ALEXANDER	4	2009
ILL 141	BEAR CREEK 0.9 MI E OF US 45	BRIDGE REPLACEMENT	\$1,300,000	WHITE GALLATIN	3	2010-2014
ILL 141	CANE CREEK TRIB 0.3 MI E OF ILL 1	BRIDGE REPLACEMENT	\$350,000	WHITE GALLATIN	3	2010-2014
ILL 141	CANE CREEK TRIB 4.8 MI E OF ILL 1	BRIDGE REPLACEMENT	\$450,000	WHITE GALLATIN	3	2010-2014
ILL 141	NEW HAVEN TO 2 MI E OF NEW HAVEN	GRADING CULVERT EXTENSION SLOPE STABILIZATION	\$3,000,000	WHITE	7	2010-2014
ILL 142	JEFFERSON CO LINE TO MCLEANSBORO Miles = 12.13	RESURFACING	\$2,300,000	HAMILTON	4	2010-2014
ILL 142	DITCH 1 MI N OF SALINE CO LINE	CULVERT REPLACEMENT	\$250,000	HAMILTON	2	2010-2014
ILL 142	HAMILTON CO LINE TO 3 MI S OF ELDORADO Miles = 11.46	RESURFACING	\$1,400,000	SALINE	3	2010-2014
ILL 142	RECTOR CREEK 1.6 MI S OF HAMILTON CO LINE	BRIDGE REPLACEMENT	\$780,000	SALINE	3	2010-2014
ILL 142	INDIAN CREEK 3 MI N OF ELDORADO	BRIDGE REPLACEMENT	\$400,000	SALINE	3	2010-2014
ILL 145	ILL 146 TO 3.5 MI N Miles = 3.75	RESURFACING	\$490,000	POPE	2	2010-2014

**FY 2009-2014 Highway Improvement Program
59TH SENATE DIST.
State Highways**

Gary Forby (D)

Route/Street	Location	Improvements	Est. Cost	County	MYP Years	
					Past	Current
ILL 145	ILL 145/146 JCT NEAR DIXON SPRINGS	BRIDGE REPLACEMENT	\$1,100,000	POPE	4	2010-2014
ILL 145	BAY CREEK 2.3 MI S OF ILL 146	BRIDGE REPLACEMENT	\$2,500,000	POPE	1	2010-2014
ILL 145	BAY CREEK DITCH 1.4 MI N OF MASSAC CO LI NE	BRIDGE REPLACEMENT	\$2,200,000	POPE	2	2010-2014
ILL 145	MASSAC CREEK 4 MI S OF POPE CO LINE	BRIDGE BEAM REPLACEMENT BRIDGE NEW DECK	\$525,000	MASSAC	4	2009
ILL 146	EAST CAPE GIRARDEAU ECL TO ILL 3	LAND ACQUISITION	\$150,000	ALEXANDER	3	2009
ILL 146	EAST CAPE GIRARDEAU ECL TO ILL 3	UTILITY ADJUSTMENT	\$100,000	ALEXANDER	1	2009
ILL 146	EAST CAPE GIRARDEAU ECL TO ILL 3	GRADING	\$3,145,000	ALEXANDER	2	2009
	<i>SAFETEA-LU DELTA REGION PROJECT.</i>					
ILL 146	EAST CAPE GIRARDEAU ECL TO ILL 3	BRIDGE REPLACEMENT	\$1,064,000	ALEXANDER	2	2009
	<i>SAFETEA-LU DELTA REGION PROJECT.</i>					
ILL 146	JEFFERSON ST IN ANNA TO E OF US 51 Miles = 2.60	RESURFACING	\$700,000	UNION	2	2009
ILL 146	DITCH 0.3 MI E OF MAIN ST IN ANNA	CULVERT REPLACEMENT	\$250,000	UNION	2	2010-2014
ILL 146	CACHE RIVER 1 MI W OF WEST VIENNA	BRIDGE BEAM REPLACEMENT BRIDGE NEW DECK	\$700,000	JOHNSON	4	2009
ILL 146	WEST VIENNA TO WCL OF VIENNA Miles = 3.76	RESURFACING	\$750,000	JOHNSON	9	2010-2014

**FY 2009-2014 Highway Improvement Program
59TH SENATE DIST.
State Highways**

Gary Forby (D)

Route/Street	Location	Improvements	Est. Cost	County	MYP Years	
					Past	Current
ILL 146	0.4 MI E OF ILL 147 TO POPE CO LINE Miles = 8.78	RESURFACING	\$1,850,000	JOHNSON	6	2010-2014
ILL 146	BAY CREEK IN GRANTSBURG	BRIDGE BEAM REPLACEMENT BRIDGE NEW DECK	\$600,000	JOHNSON	4	2010-2014
ILL 146	BELL POND CREEK 0.5 MI E OF GRANTSBURG	BRIDGE BEAM REPLACEMENT BRIDGE NEW DECK	\$400,000	JOHNSON	4	2009
ILL 146	JOHNSON CO LINE TO MAIN ST IN GOLCONDA Miles = 12.76	RESURFACING	\$2,300,000	POPE	6	2010-2014
ILL 146	SUGAR CREEK 1.5 MI E OF JOHNSON CO LINE	BRIDGE BEAM REPLACEMENT BRIDGE NEW DECK	\$650,000	POPE	4	2009
ILL 146	ROOT LICK BRANCH 2.4 MI E OF ILL 145	BRIDGE BEAM REPLACEMENT BRIDGE NEW DECK	\$330,000	POPE	4	2009
ILL 146	FLAT LICK BRANCH 4.2 MI E OF ILL 145	BRIDGE REPLACEMENT	\$925,000	POPE	4	2010-2014
ILL 146 ILL 34	GOLCONDA TO ILL 34 Miles = 9.72	RESURFACING	\$1,300,000	POPE HARDIN	2	2010-2014
ILL 146	SIMMONS CREEK 4.3 MI SW OF HARDIN CO LINE	BRIDGE REPLACEMENT	\$950,000	POPE	4	2010-2014
ILL 146	LITTLE GRAND PIERRE CREEK 3.1 MI W OF HARDIN CO LINE	BRIDGE REPLACEMENT	\$1,200,000	POPE	2	2010-2014
ILL 146	BIG GRAND PIERRE 7 MI NE OF GOLCONDA	BRIDGE REPLACEMENT	\$1,250,000	POPE	2	2010-2014
ILL 146 ILL 34	THREE MILE CREEK 1.5 MI E OF ILL 34	BRIDGE REPLACEMENT	\$875,000	HARDIN	4	2009
ILL 146	PETERS CREEK 3 MI E OF ELIZABETHTOWN	BRIDGE REPLACEMENT	\$950,000	HARDIN	3	2010-2014

**FY 2009-2014 Highway Improvement Program
59TH SENATE DIST.
State Highways**

Gary Forby (D)

MYP Years	
Past	Current

Route/Street	Location	Improvements	Est. Cost	County	MYP Years	
					Past	Current
ILL 147 FOREST HWY	ILL 146 TO ILL 145 Miles = 12.75	WIDENING & RESURFACING SHOULDER RECONSTRUCTION	\$11,595,000	JOHNSON POPE	11	2009
ILL 147 FOREST HWY	ILL 146 TO ILL 145	UTILITY ADJUSTMENT	\$250,000	JOHNSON POPE	8	2009
ILL 148	ILL 14 TO COELLO RD IN CHRISTOPHER Miles = 1.53	RESURFACING	\$280,000	FRANKLIN	11	2010-2014
ILL 148	ILL 149 IN ZEIGLER TO CHRISTOPHER Miles = 3.21	RESURFACING	\$400,000	FRANKLIN	2	2010-2014
ILL 149	0.5 MI E OF WEST FRANKFORT	CULVERT REPLACEMENT	\$100,000	FRANKLIN	1	2010-2014
ILL 149	W OF ILL 34 IN THOMPSONVILLE TO 5.5 MI W Miles = 5.50	RESURFACING	\$775,000	FRANKLIN	1	2010-2014
ILL 149	TILLEY CREEK 3.4 MI W OF ILL 34	BRIDGE BEAM REPLACEMENT BRIDGE NEW DECK	\$325,000	FRANKLIN	2	2009
ILL 166 CREALSPRINGS RD	STREAM 2.7 MI S OF ILL 13	CULVERT REPLACEMENT	\$375,000	WILLIAMSON	2	2010-2014
ILL 166 CREALSPRINGS RD	TUNE RD TO 0.1 MI S OF WALNUT ST IN CREAL SPRINGS Miles = 4.33	RESURFACING	\$910,000	WILLIAMSON	5	2010-2014
ILL 166	ECL OF CREAL SPRINGS	BRIDGE REPLACEMENT	\$650,000	WILLIAMSON	2	2010-2014
ILL 184	ILL 14 TO ILL 149 Miles = 5.87	RESURFACING	\$1,230,000	FRANKLIN	2	2010-2014
ILL 242	WAYNE CO LINE TO MCLEANSBORO Miles = 11.11	RESURFACING RR FLAGGER	\$1,500,000	HAMILTON	2	2010-2014

**FY 2009-2014 Highway Improvement Program
59TH SENATE DIST.
State Highways**

Gary Forby (D)

Route/Street	Location	Improvements	Est. Cost	County	MYP Years	
					Past	Current
CRAB ORCHARD RD SBI 13B	E OF BARBARA KAY RD IN CRAB ORCHARD	BRIDGE REPLACEMENT	\$300,000	WILLIAMSON	3	2010-2014
FEAZEL RD TR 184	STREAM 1.5 MI SW OF US 45/ILL 34 JCT (OFF US 45) <i>SCHEDULING CONTINGENT UPON FUTURE NEGOTIATIONS WITH LOCAL AGENCY FOR TRANSFER OF JURISDICTION.</i>	BRIDGE REPLACEMENT	\$350,000	SALINE	8	2010-2014
HERRIN- JOHNSTON CITY RD FAS 903 FAU 9588	ECL OF HERRIN TO 0.5 MI W OF I-57 Miles = 3.69	RESURFACING SHOULDER RECONSTRUCTION HORIZONTAL REALIGNMENT BRIDGE REPLACEMENT RR FLAGGER	\$8,920,000	WILLIAMSON	3	2010-2014
HERRIN- JOHNSTON CITY RD FAS 903 FAU 9588	ECL OF HERRIN TO 0.5 MI W OF I-57	LAND ACQUISITION	\$200,000	WILLIAMSON	1	2010-2014
HERRIN- JOHNSTON CITY RD FAS 903 FAU 9588	ECL OF HERRIN TO 0.5 MI W OF I-57	UTILITY ADJUSTMENT	\$600,000	WILLIAMSON	4	2010-2014
OLD ILL 13 WEST FAS 899	POSSUM TAIL BRANCH 1.8 MI E OF WILLIAMSON CO LINE	BRIDGE BEAM REPLACEMENT BRIDGE NEW DECK	\$350,000	SALINE	4	2009
OLD ILL 13 WEST FAS 899	BANKSTON CREEK 3.5 MI W OF HARRISBURG	BRIDGE BEAM REPLACEMENT BRIDGE NEW DECK	\$425,000	SALINE	4	2009
OLD ILL 3 GALE RD SBI 150C	SEXTON CREEK NEAR GALE <i>JURISDICTIONAL TRANSFER HAS NOT BEEN AGREED TO BUT IMPROVEMENT IS SCHEDULED PENDING FUTURE NEGOTIATIONS.</i>	BRIDGE NEW DECK	\$875,000	ALEXANDER	6	2009
OLD US 51 FAS 2936	CACHE RIVER IN ULLIN	BRIDGE REPLACEMENT	\$950,000	PULASKI	1	2010-2014

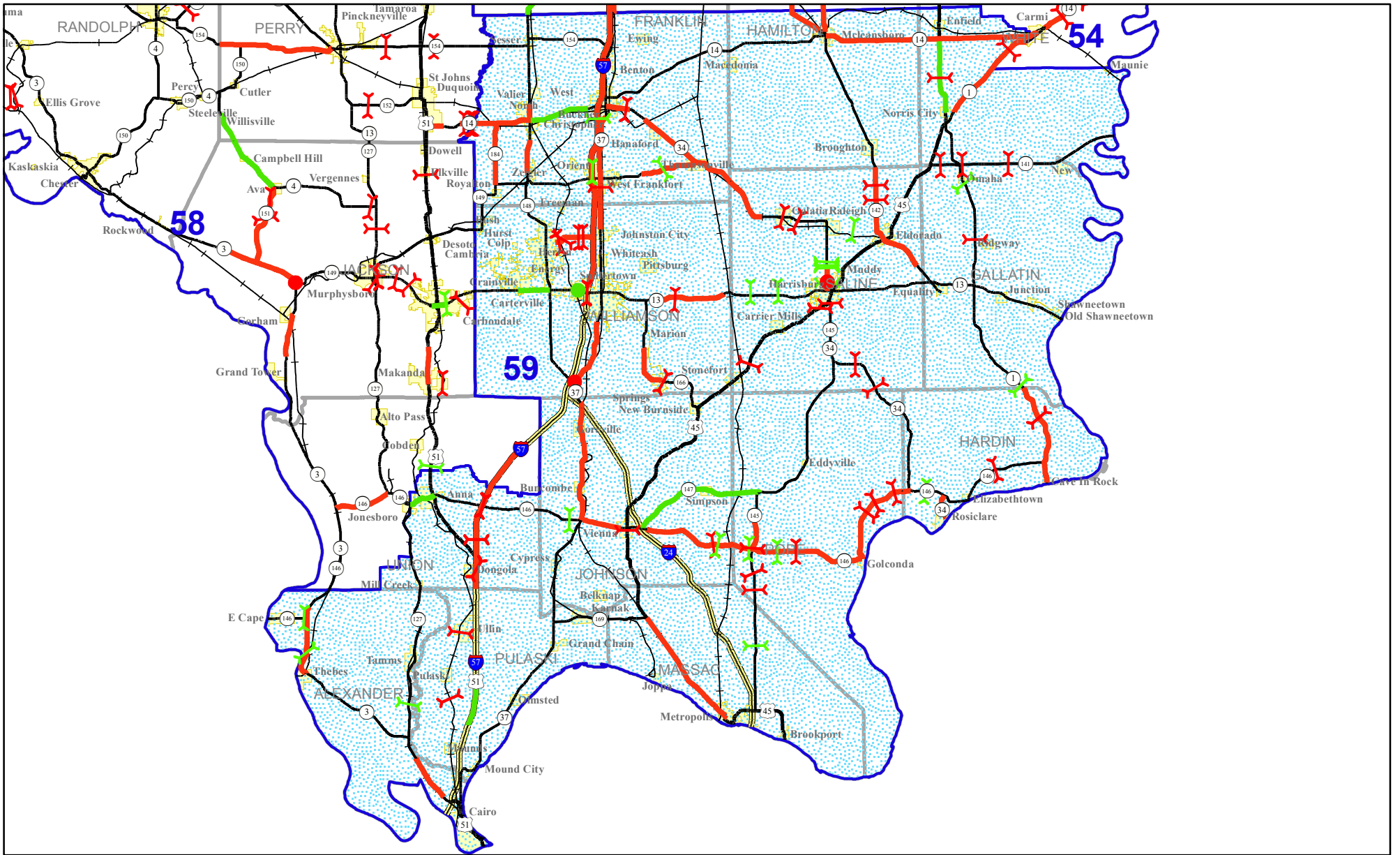
**FY 2009-2014 Highway Improvement Program
59TH SENATE DIST.
State Highways**

Gary Forby (D)

MYP Years	
Past	Current

Route/Street	Location	Improvements	Est. Cost	County	Past	Current
OLD US 51 FAS 2936	CACHE RIVER IN ULLIN	P.E. (PHASE I) P.E. (PHASE II)	\$150,000	PULASKI	1	2009
OLD US 51 FAS 2936	BOAR CREEK DITCH 1.1 MI N OF VILLA RIDGE	BRIDGE REPLACEMENT	\$800,000	PULASKI	1	2010-2014
OLD US 51 FAS 2936	BOAR CREEK DITCH 1.1 MI N OF VILLA RIDGE	P.E. (PHASE I) P.E. (PHASE II)	\$150,000	PULASKI	1	2009
RALEIGH RD FAS 2881	RESERVOIR SPILLWAY 1.2 MI E OF RALEIGH	BRIDGE REPLACEMENT	\$775,000	SALINE	11	2009
VARIOUS	SMALL STUCTURE REPLACEMENTS	CULVERT REPLACEMENT	\$1,050,000	DIST-WIDE JACKSON JEFFERSON PULASKI SALINE UNION	1	2010-2014
VARIOUS	5 MI E OF BENTON	WETLAND MITIGATION	\$500,000	FRANKLIN	2	2010-2014


	FY	Projects	Miles	Est. Cost
59TH SENATE DIST. Totals	2009	47	44.16	\$70,039,000
	2010-2014	112	281.44	\$221,305,000
	2009-2014	159	325.60	\$291,344,000




Senatorial District 59
 Gary Forby

State Highway Projects
 Programmed In FY 2009-14
 Highway Improvement Program

FY 2009



FY 2010-2014



IMPROVEMENT

- SPOT
- ROADWAY
- BRIDGE