PERRY COUNTY, PINCKNEYVILLE,
KEVIN KERN, COUNTY CLERK - IDOT
08/06/2008 #2008-2269
09:51:54AM 1 OF 15

ORIGINAL IN PLAT CAB. 178

TOTAL SHEETS 15 | SHEET NO. 1

STATE OF ILLINOIS
DEPARTMENT OF TRANSPORTATION
DIVISION OF HIGHWAYS

CORRIDOR PROTECTION MAP
PINCKNEYVILLE AREA

IL 13/127 (FAP 42)
PERRY COUNTY

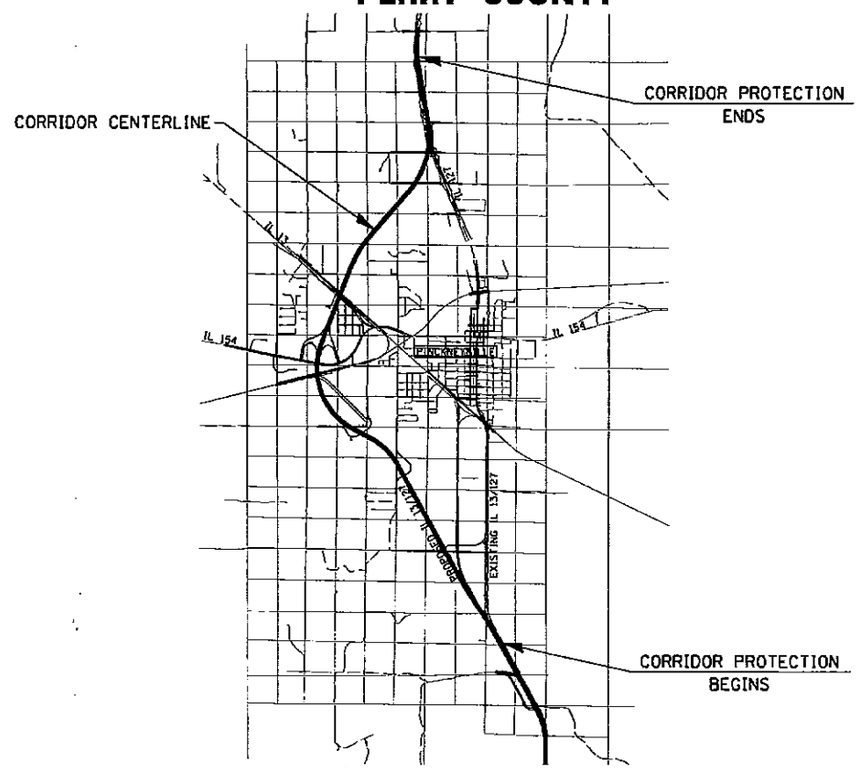

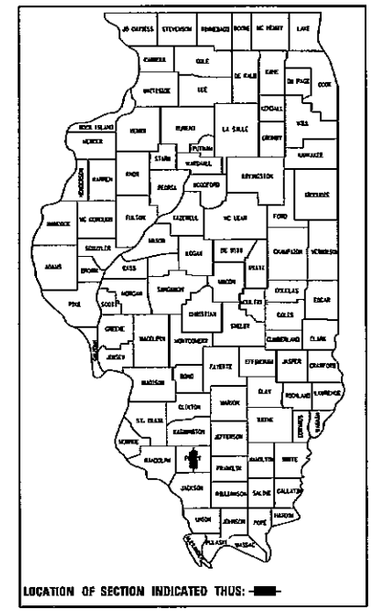

PERRY COUNTY

R-99-020-08

NOTICE OF APPROVAL

I HEREBY CERTIFY THAT THIS IS A CORRECT CORRIDOR PROTECTION MAP OF THE GENERAL LOCATION AND APPROXIMATE WIDTHS OF RIGHTS-OF-WAY NEEDED FOR THE FUTURE ADDITION TO THE ILLINOIS STATE HIGHWAY SYSTEM AND APPROVED BY THE ILLINOIS DEPARTMENT OF TRANSPORTATION IN ACCORDANCE WITH SECTION 4-510 OF THE ILLINOIS HIGHWAY CODE.

ILLINOIS DEPARTMENT OF TRANSPORTATION

SECRETARY DATED: 2/4/08

CONTRACT PERSON FOR ADDITIONAL INFORMATION:

MARY LAMIE, DEPUTY DIRECTOR
ILLINOIS DEPARTMENT OF TRANSPORTATION
REGION 5, DISTRICT 9
STATE TRANSPORTATION BUILDING, P.O. BOX 100
CARBONDALE, IL 62903-0100
(618) 549-2171

PRINTED BY THE AUTHORITY OF THE STATE OF ILLINOIS

kr/il 13-127/geopak/CORR_PROT_coversht.dgn

03/06/2008 #2008-2269
09:51:54AM 2 OF 15
PERRY COUNTY, PINCKNEYVILLE,
KAYE KERN, COUNTY CLERK - IDOT

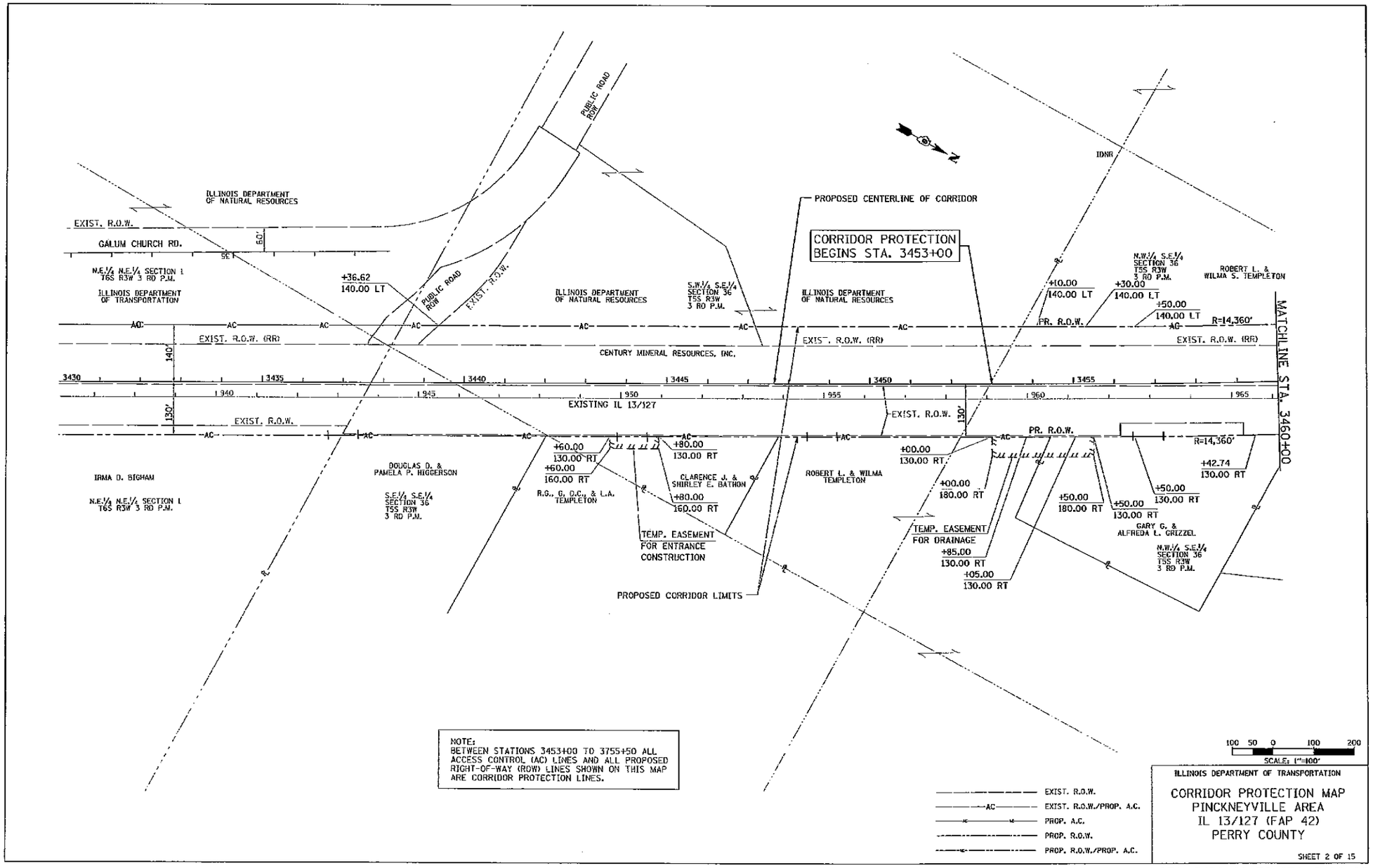

STA. 3430+00 TO STA. 3460+00

08/06/2008 #2008-2269
09:51:54AM 3 OF 15

PERRY COUNTY, PINCKNEYVILLE,
KEVIN KERN, COUNTY CLERK - 1DOT

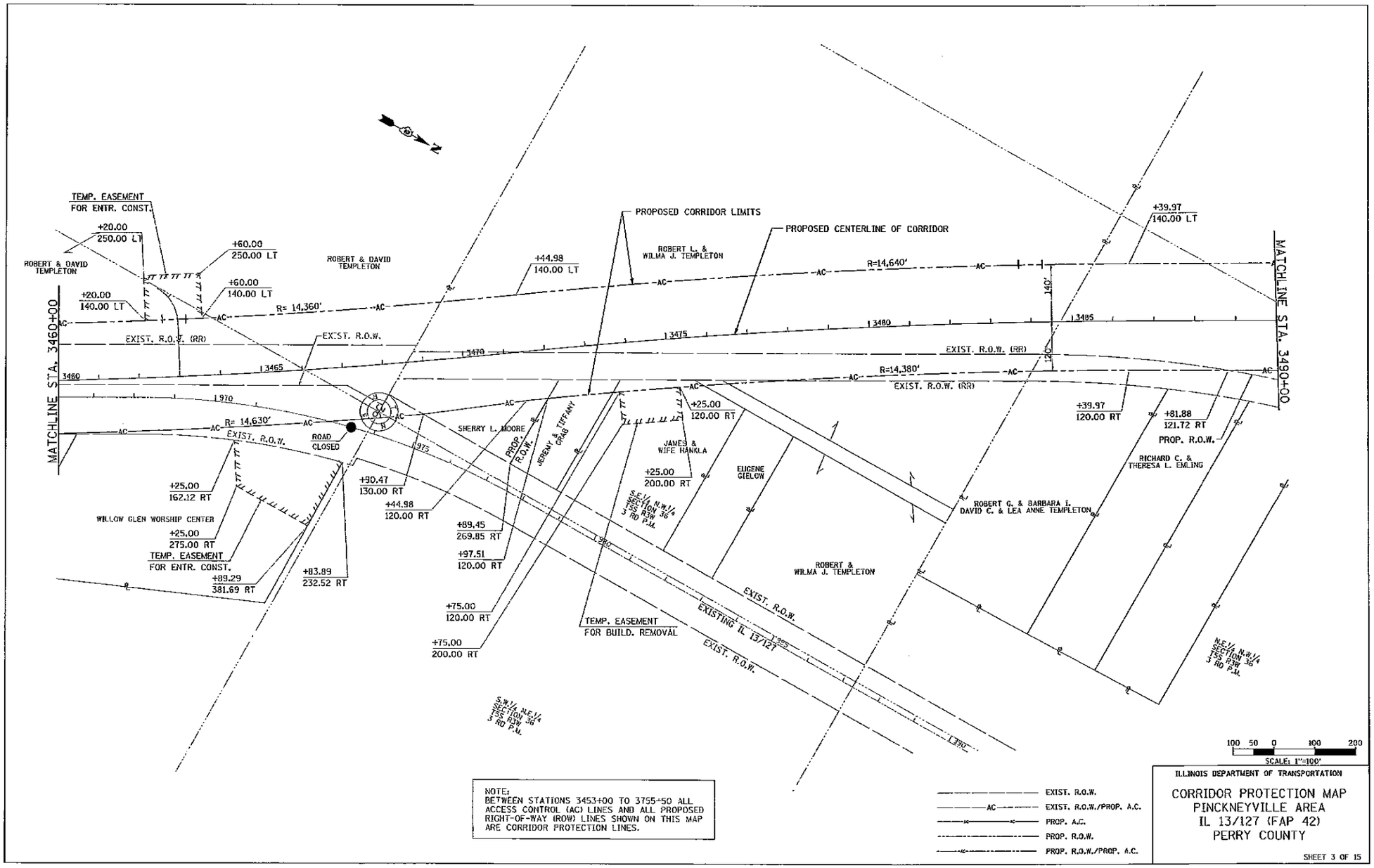

NOTE:
BETWEEN STATIONS 3453+00 TO 3755+50 ALL ACCESS CONTROL (AC) LINES AND ALL PROPOSED RIGHT-OF-WAY (ROW) LINES SHOWN ON THIS MAP ARE CORRIDOR PROTECTION LINES.

ILLINOIS DEPARTMENT OF TRANSPORTATION

CORRIDOR PROTECTION MAP
PINCKNEYVILLE AREA
IL 13/127 (FAP 42)
PERRY COUNTY

SHEET 3 OF 15

STA. 3460+00 TO STA. 3490+00

08/06/2008 09:51:54AM #2008-2269 4 OF 15

PERRY COUNTY, PINCKNEYVILLE, KEVIN KEM, COUNTY CLERK - IDOT

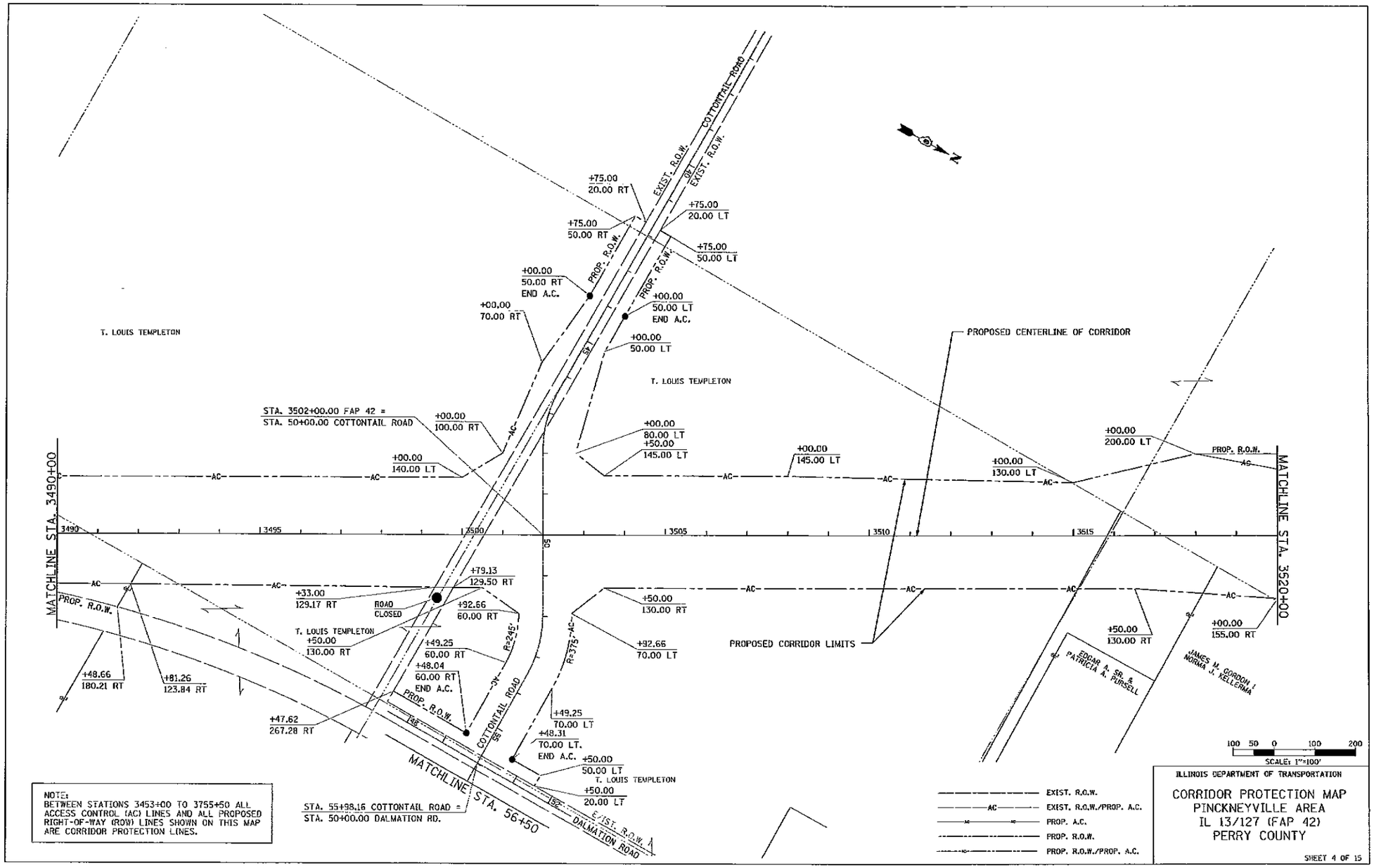

STA. 3490+00 TO STA. 3520+00

08/06/2008 09:51:54AM #2008-2269 5 OF 15

PERRY COUNTY, PINCKNEYVILLE
KEVIN KERR, COUNTY CLERK - IDOT

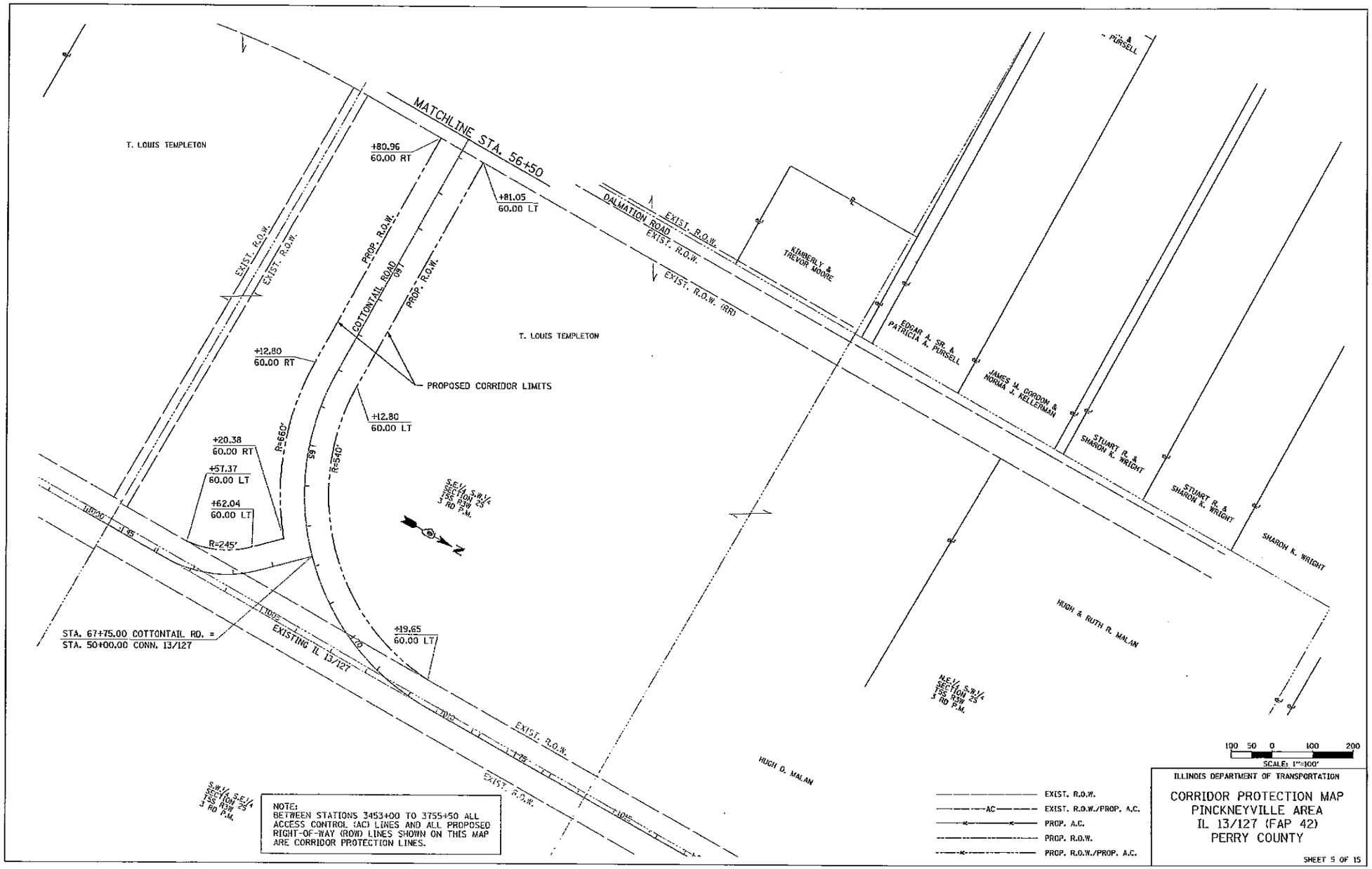

COTTON TAIL ROAD STA. 56+50 TO STA. END

08/06/2008 #2008-2269
09:51:54AM 6 OF 15

PERRY COUNTY, PINCKNEYVILLE,
KEVIN KERN, COUNTY CLERK - IDOT

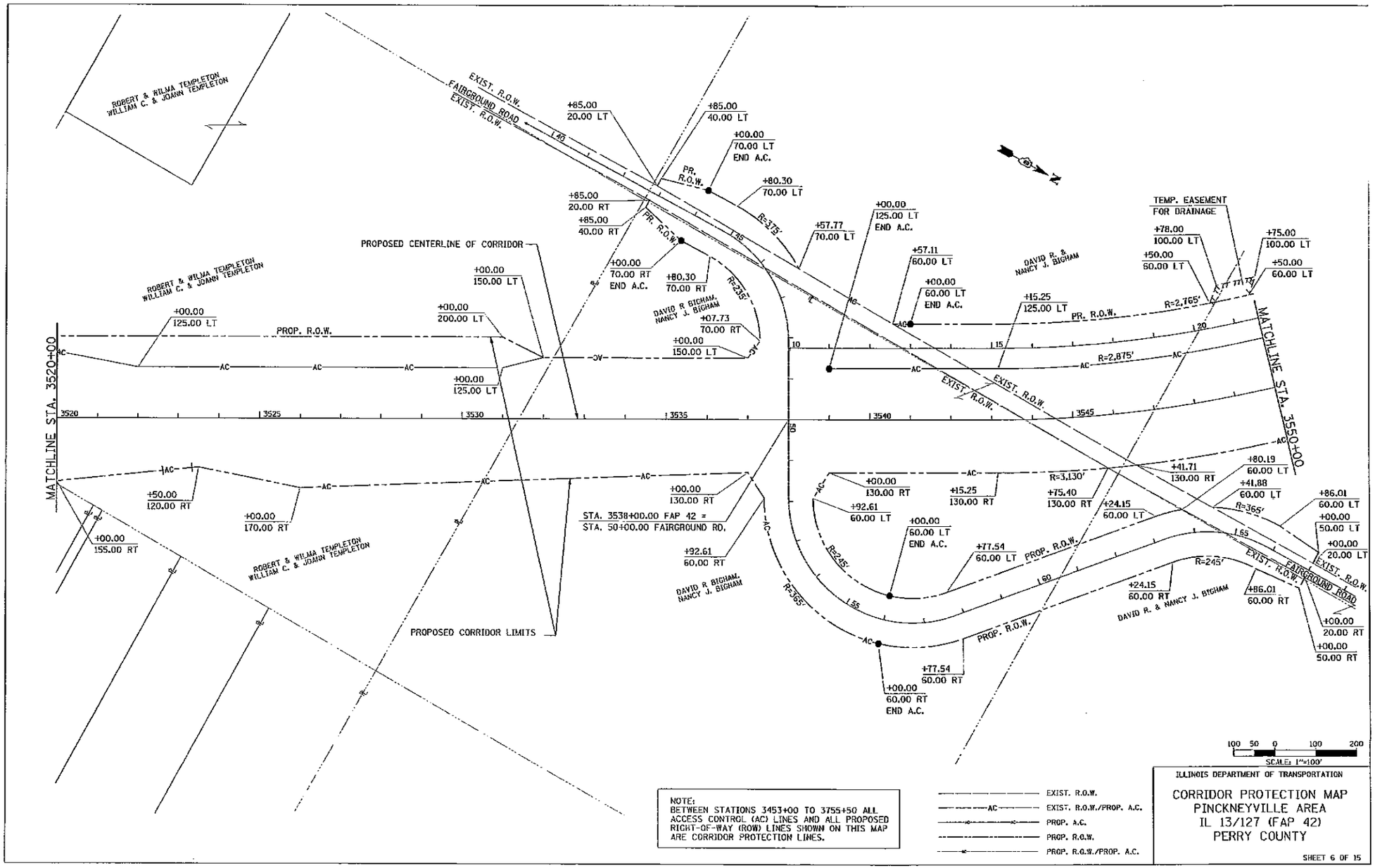

NOTE:
BETWEEN STATIONS 3453+00 TO 3755+50 ALL ACCESS CONTROL (AC) LINES AND ALL PROPOSED RIGHT-OF-WAY (ROW) LINES SHOWN ON THIS MAP ARE CORRIDOR PROTECTION LINES.

EXIST. R.O.W.
EXIST. R.O.W./PROP. A.C.
PROP. A.C.
PROP. R.O.W.
PROP. R.O.W./PROP. A.C.

ILLINOIS DEPARTMENT OF TRANSPORTATION

CORRIDOR PROTECTION MAP
PINCKNEYVILLE AREA
IL 13/127 (FAP 42)
PERRY COUNTY

SHEET 6 OF 15

STA. 3520+00 TO STA. 3550+00

08/06/2008 #2008-2269
09:51:54AM 7 OF 15

PERRY COUNTY, PINCKNEYVILLE,
KEVIN KERN, COUNTY CLERK - IDOT

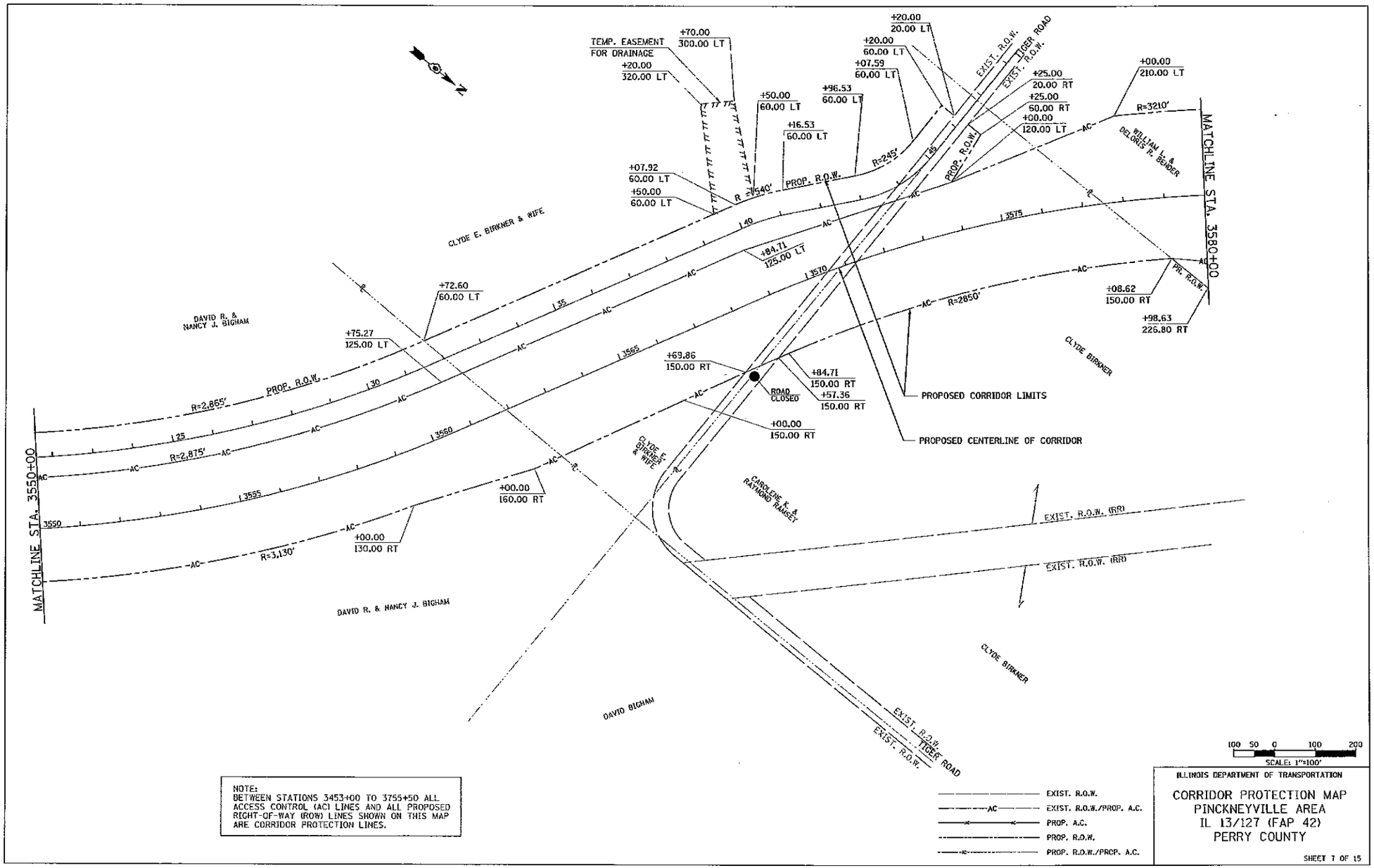

STA. 3550+00 TO STA. 3580+00

08/06/2008 #2008-2269
09:51:54AM 8 OF 15

PERRY COUNTY, PINCKNEYVILLE
KEVIN KERN, COUNTY CLERK - IDOT

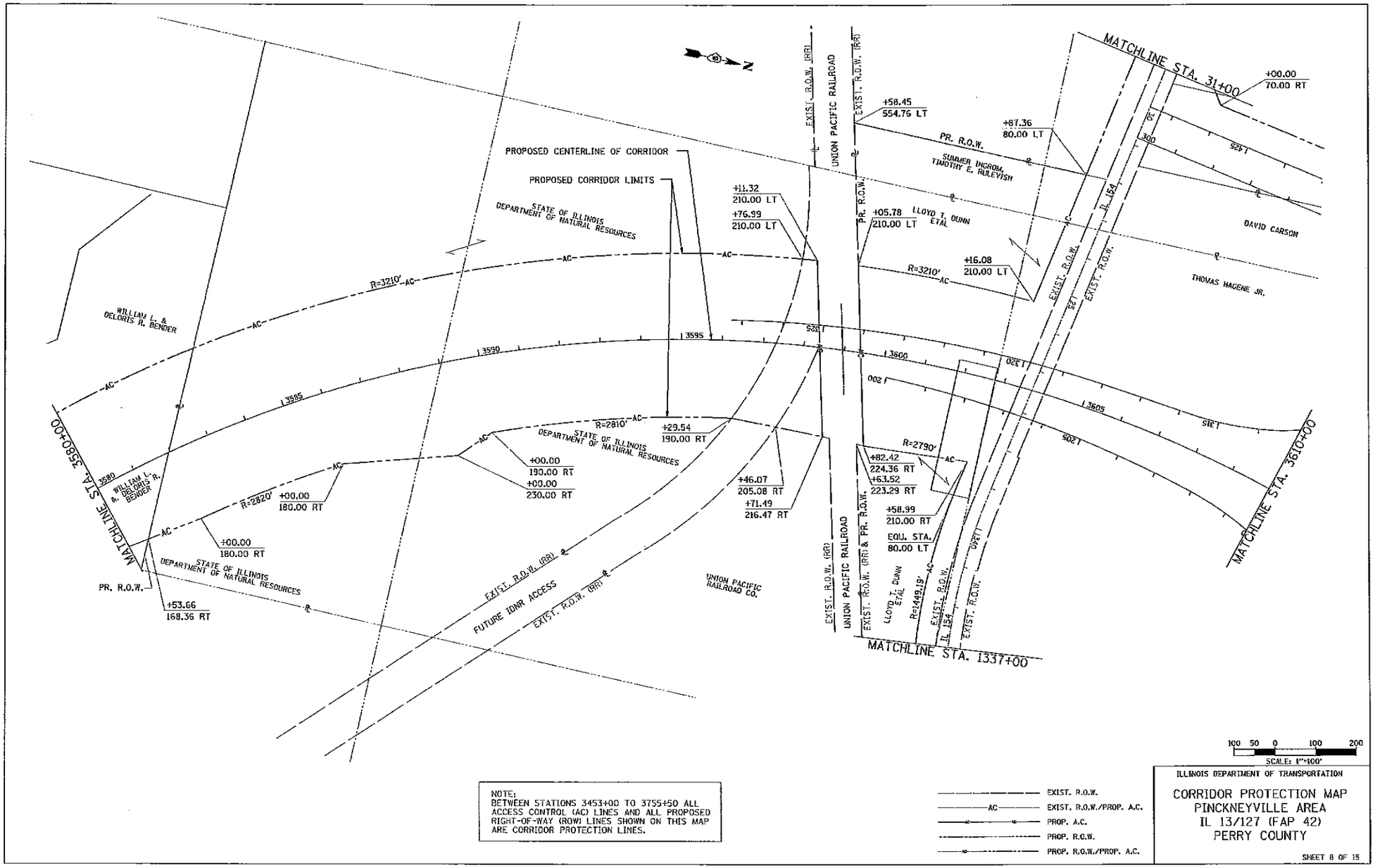

NOTE:
BETWEEN STATIONS 3453+00 TO 3755+50 ALL ACCESS CONTROL (AC) LINES AND ALL PROPOSED RIGHT-OF-WAY (ROW) LINES SHOWN ON THIS MAP ARE CORRIDOR PROTECTION LINES.

EXIST. R.O.W.
AC — EXIST. R.O.W./PROP. A.C.
PROP. A.C.
PROP. R.O.W.
PROP. R.O.W./PROP. A.C.

100 50 0 100 200
SCALE: 1"=100'

ILLINOIS DEPARTMENT OF TRANSPORTATION

CORRIDOR PROTECTION MAP
PINCKNEYVILLE AREA
IL 13/127 (FAP 42)
PERRY COUNTY

SHEET 8 OF 15

STA. 3580+00 TO STA. 3610+00

08/06/2008 #2008-2269
09:51:54AM 9 OF 15

PERRY COUNTY, PINCKNEYVILLE
KEVIN KERR, COUNTY CLERK - TOOT

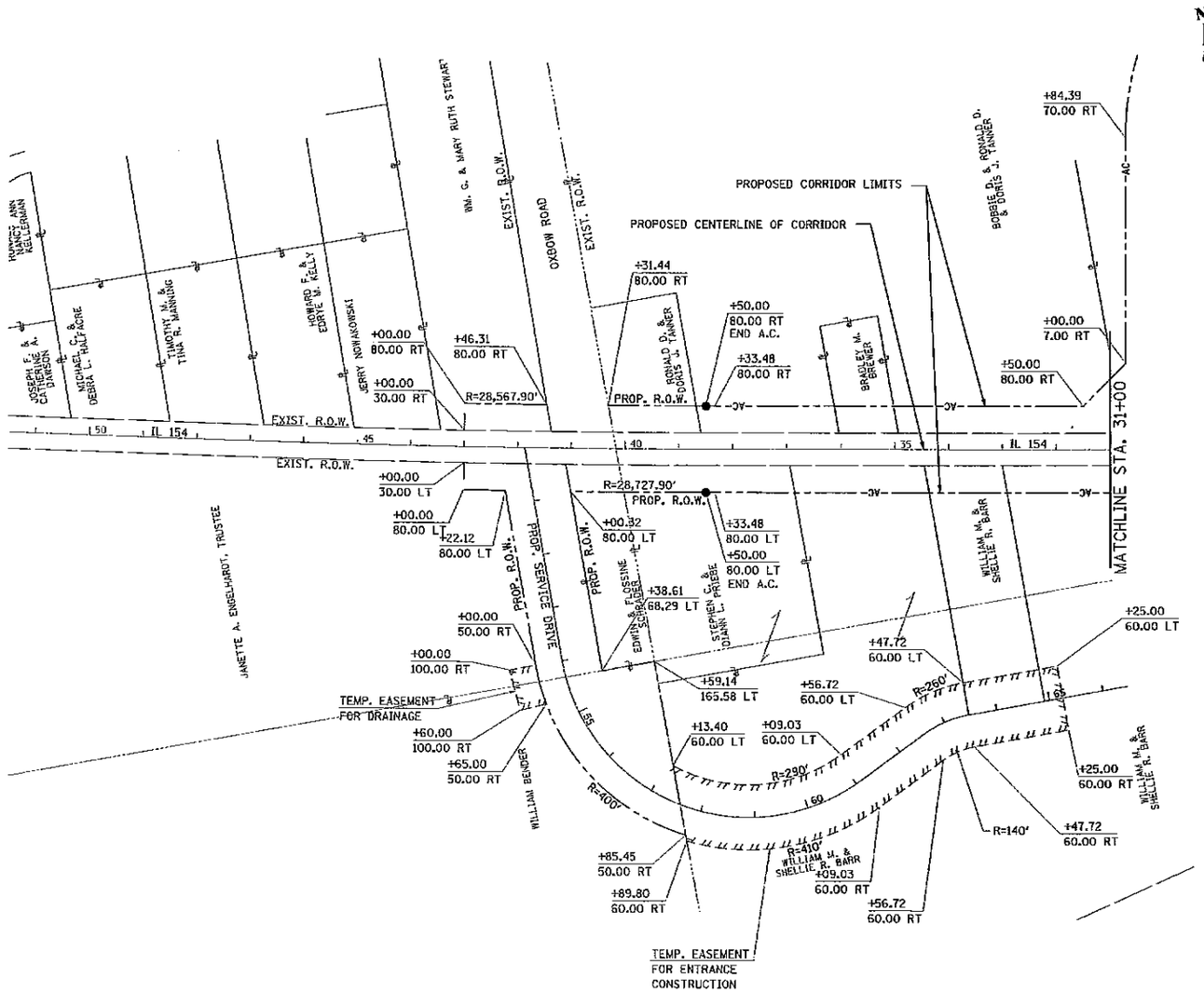

NOTE:
BETWEEN STATIONS 3453+00 TO 3755+50 ALL ACCESS CONTROL (AC) LINES AND ALL PROPOSED RIGHT-OF-WAY (ROW) LINES SHOWN ON THIS MAP ARE CORRIDOR PROTECTION LINES.

ILLINOIS DEPARTMENT OF TRANSPORTATION

CORRIDOR PROTECTION MAP
PINCKNEYVILLE AREA
IL 13/127 (FAP 42)
PERRY COUNTY

SHEET 9 OF 15

STA. 43+00 TO STA. 31+00

08/06/2008 #2008-2269
09:51:54AM 10 OF 15

PERRY COUNTY, PINCKNEYVILLE
KEVIN KERN, COUNTY CLERK - IDOT

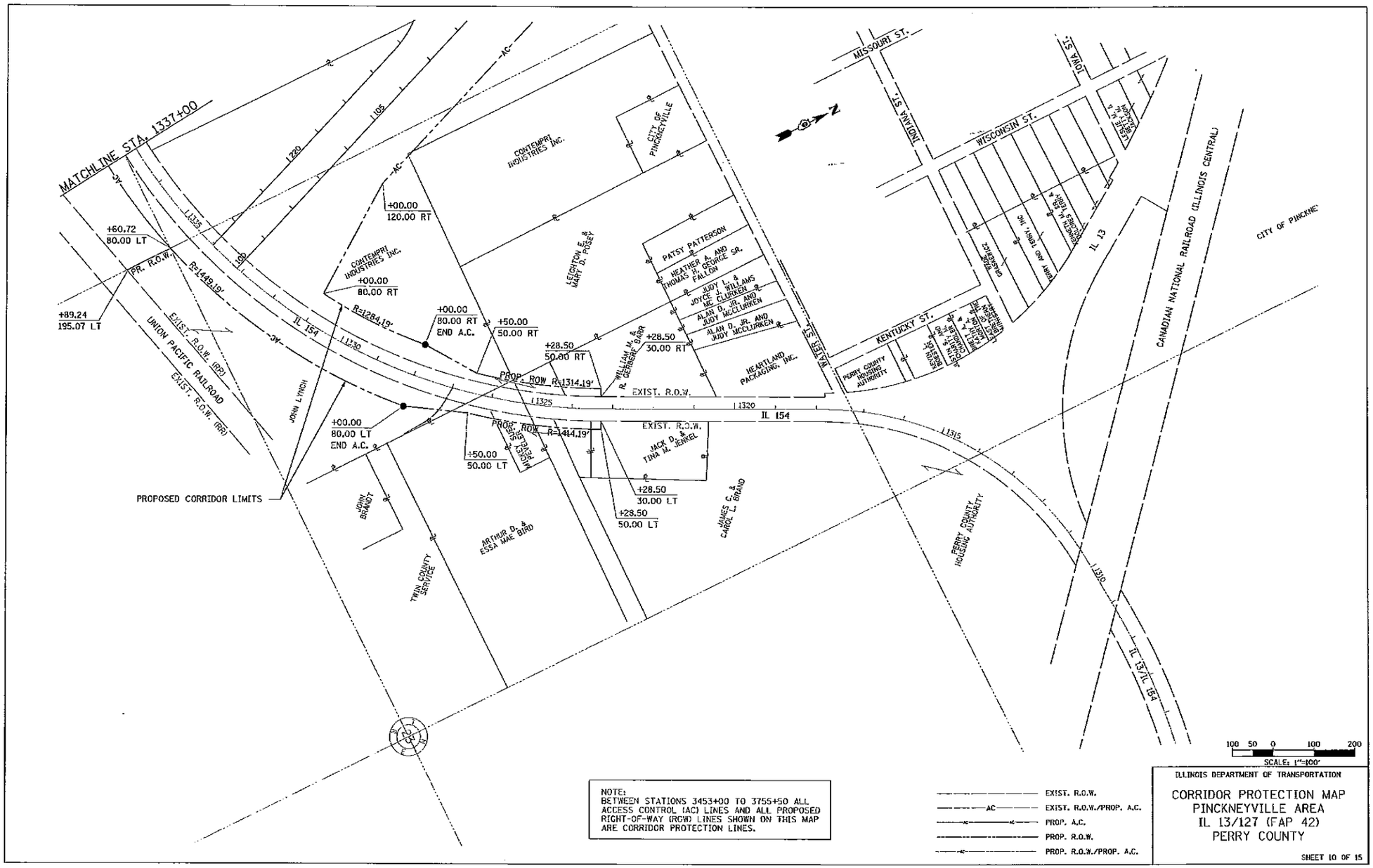

NOTE:
BETWEEN STATIONS 3453+00 TO 3755+50 ALL ACCESS CONTROL (AC) LINES AND ALL PROPOSED RIGHT-OF-WAY (ROW) LINES SHOWN ON THIS MAP ARE CORRIDOR PROTECTION LINES.

EXIST. R.O.W.
EXIST. R.O.W./PROP. A.C.
PROP. A.C.
PROP. R.O.W.
PROP. R.O.W./PROP. A.C.

ILLINOIS DEPARTMENT OF TRANSPORTATION

CORRIDOR PROTECTION MAP
PINCKNEYVILLE AREA
IL 13/127 (FAP 42)
PERRY COUNTY

SHEET 10 OF 15

STA. 1337+00 to STA. 1323+00

08/06/2008 #2008-2269
09:51:54AM 11 OF 15

PERRY COUNTY, PINCKNEYVILLE,
KEVIN KERN, COUNTY CLERK - IDOT

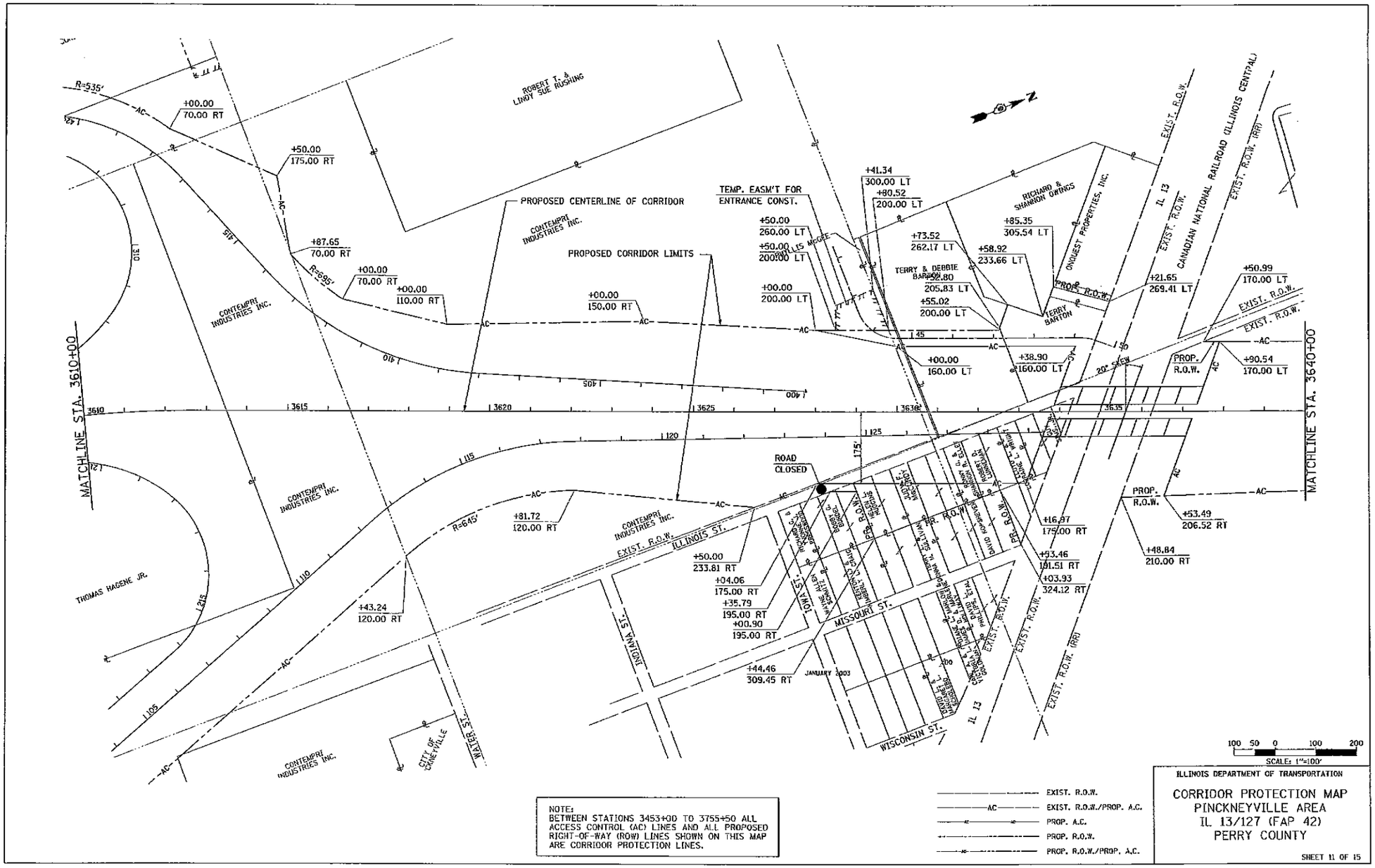

STA. 3610+00 TO STA. 3640+00

08/06/2008 #2008-2269
09:51:54AM 12 OF 15

PERRY COUNTY, PINCKNEYVILLE,
KEVIN KERN, COUNTY CLERK - IDOT

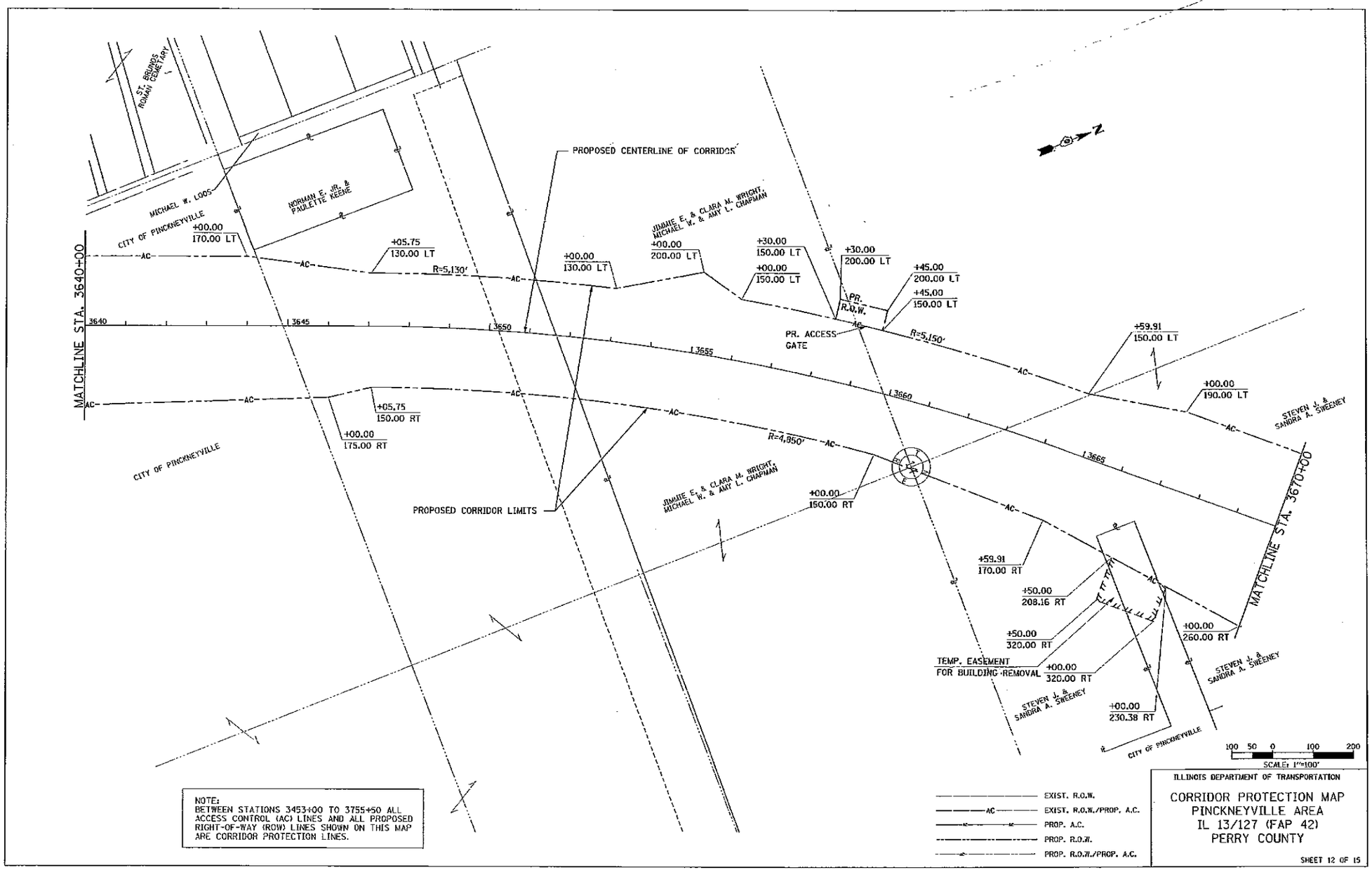

NOTE:
BETWEEN STATIONS 3453+00 TO 3755+50 ALL ACCESS CONTROL (AC) LINES AND ALL PROPOSED RIGHT-OF-WAY (ROW) LINES SHOWN ON THIS MAP ARE CORRIDOR PROTECTION LINES.

ILLINOIS DEPARTMENT OF TRANSPORTATION

CORRIDOR PROTECTION MAP
PINCKNEYVILLE AREA
IL 13/127 (FAP 42)
PERRY COUNTY

SHEET 12 OF 15

STA. 3640+00 to STA. 3770+00

08/06/2008 #2008-2269
09:51:54AM 13 OF 15

PERRY COUNTY, PINCKNEYVILLE,
KEVIN KERN, COUNTY CLERK - IDOT

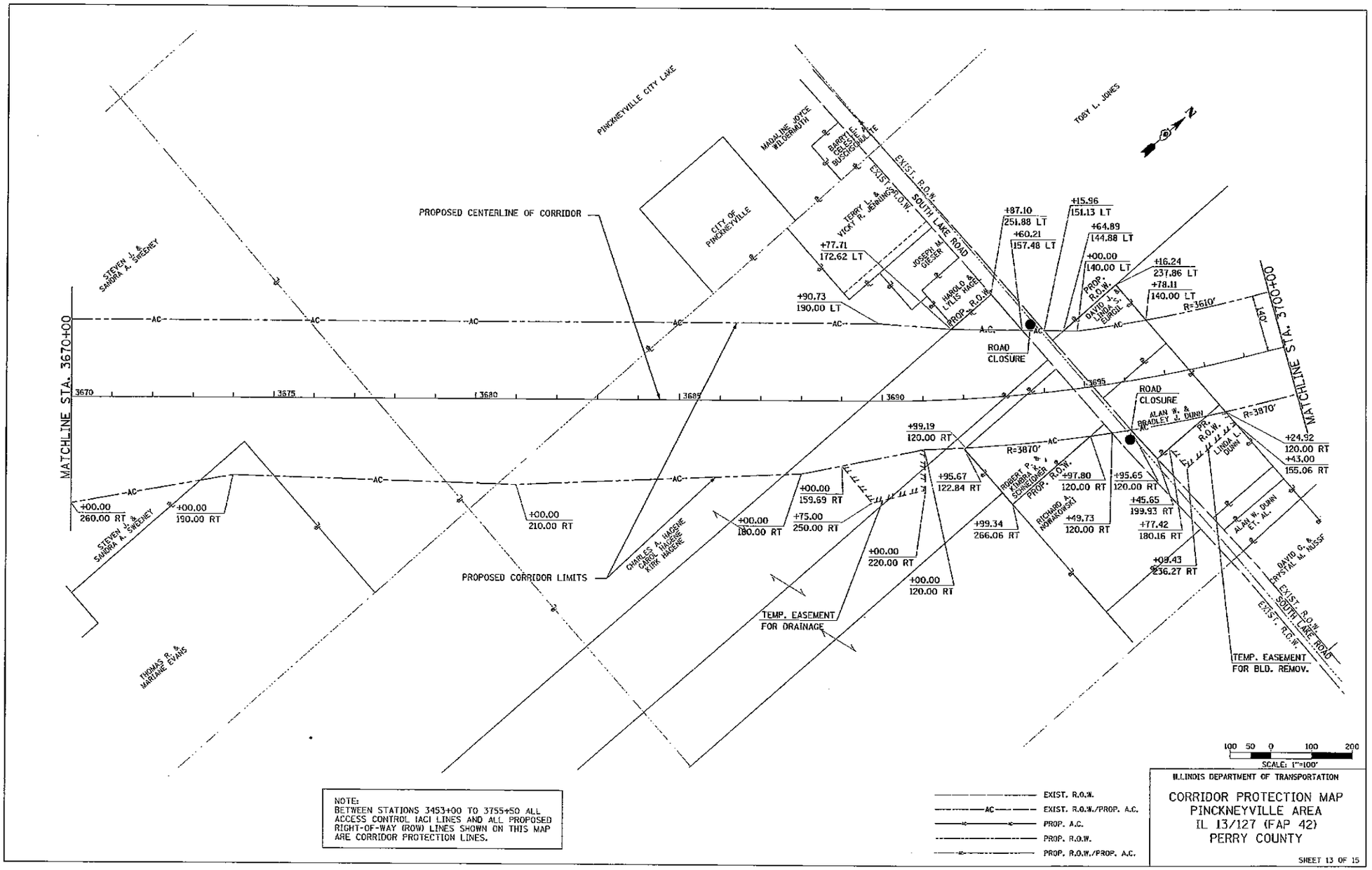

NOTE:
BETWEEN STATIONS 3453+00 TO 3755+50 ALL ACCESS CONTROL (ACI LINES AND ALL PROPOSED RIGHT-OF-WAY (ROW) LINES SHOWN ON THIS MAP ARE CORRIDOR PROTECTION LINES.

ILLINOIS DEPARTMENT OF TRANSPORTATION

CORRIDOR PROTECTION MAP
PINCKNEYVILLE AREA
IL 13/127 (FAP 42)
PERRY COUNTY

SHEET 13 OF 15

STA. 3670+00 TO STA. 3700+00

08/05/2008 #2008-2269
09:51:54AM 14 OF 15

PERRY COUNTY, PINCKNEYVILLE,
REVEN KERN, COUNTY CLERK - TOOT

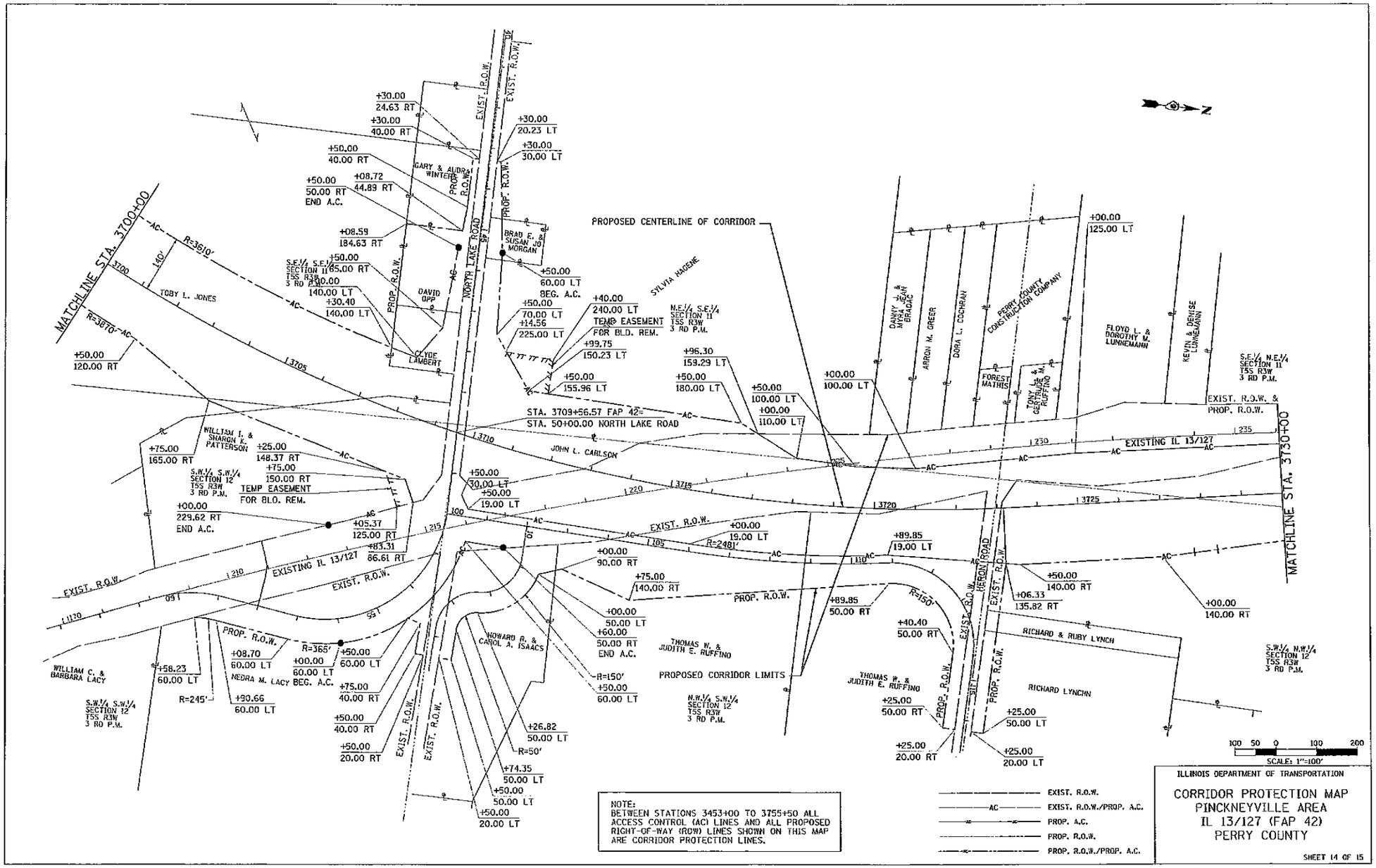

NOTE:
BETWEEN STATIONS 3453+00 TO 3755+50 ALL ACCESS CONTROL (AC) LINES AND ALL PROPOSED RIGHT-OF-WAY (ROW) LINES SHOWN ON THIS MAP ARE CORRIDOR PROTECTION LINES.

ILLINOIS DEPARTMENT OF TRANSPORTATION

CORRIDOR PROTECTION MAP
PINCKNEYVILLE AREA
IL 13/127 (FAP 42)
PERRY COUNTY

SHEET 14 OF 15

STA. 3700+00 TO STA. 3730+00

08/06/2008 #2008-2269
09:31:54AM 15 OF 15

PERRY COUNTY, PINCKNEYVILLE,
KEVIN KERN, COUNTY CLERK - IDOT

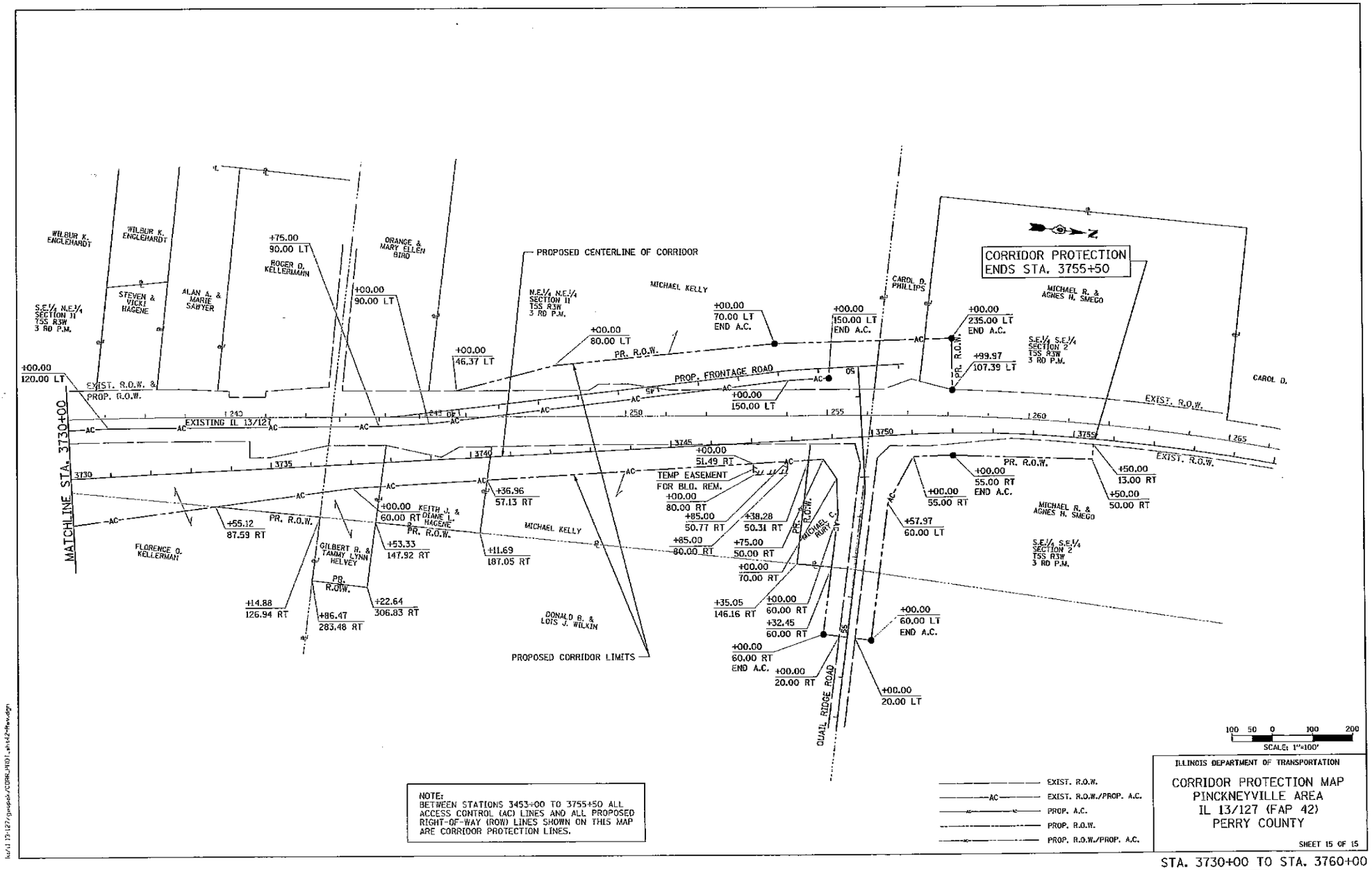

NOTE:
BETWEEN STATIONS 3453+00 TO 3755+50 ALL ACCESS CONTROL (AC) LINES AND ALL PROPOSED RIGHT-OF-WAY (ROW) LINES SHOWN ON THIS MAP ARE CORRIDOR PROTECTION LINES.

ILLINOIS DEPARTMENT OF TRANSPORTATION

CORRIDOR PROTECTION MAP
PINCKNEYVILLE AREA
IL 13/127 (FAP 42)
PERRY COUNTY

SHEET 15 OF 15

STA. 3730+00 TO STA. 3760+00