GENERAL HIGHWAY MAP
ALEXANDER COUNTY
ILLINOIS

PREPARED BY THE
DEPARTMENT OF TRANSPORTATION
OFFICE OF PLANNING AND PROGRAMMING

IN COOPERATION WITH THE
U.S. DEPARTMENT OF TRANSPORTATION
FEDERAL HIGHWAY ADMINISTRATION

SCALE
0 1 2 3 4 5 MILES
0 5000 10000 15000 20000 25000 FEET
0 1 2 3 4 5 6 7 8 KILOMETERS

SCALE OF ENLARGEMENTS
0 .1 .2 .3 .4 .5 .6 .7 .8 .9 1.0 MILE
0 500 1000 2000 3000 4000 5000 FEET
0 .2 .4 .6 .8 1.0 KILOMETER

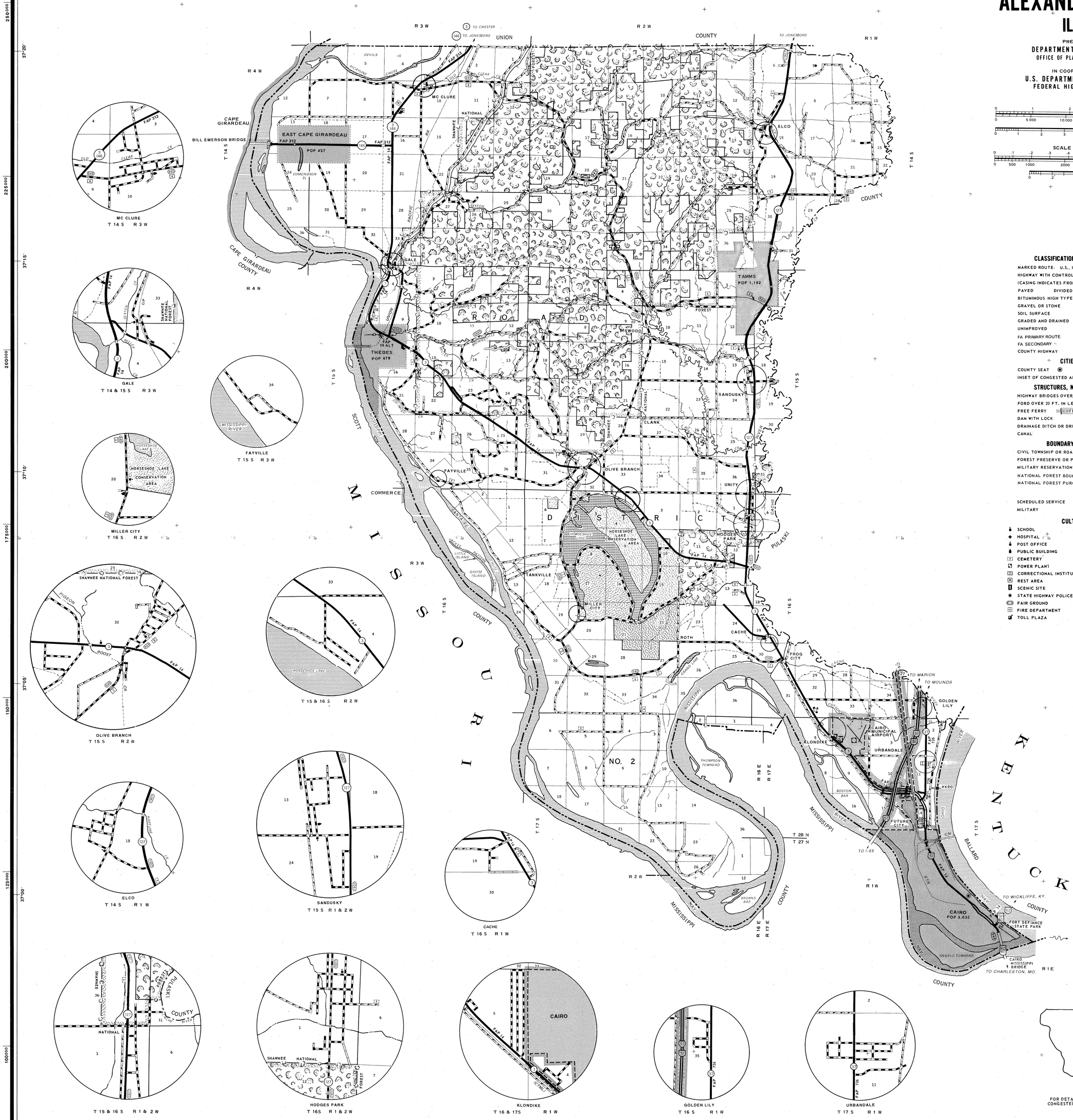

MC CLURE
T 14 S R 3 W

GALE
T 14 & 15 S R 3 W

FAYVILLE
T 15 S R 3 W

MILLER CITY
T 16 S R 2 W

OLIVE BRANCH
T 15 S R 2 W

T 15 & 16 S R 2 W

ELCO
T 14 S R 1 W

SANDUSKY
T 15 S R 1 & 2 W

CACHE
T 16 S R 1 W

T 15 & 16 S R 1 & 2 W

HODGES PARK
T 16S R 1 & 2 W

KLONDIKE
T 16 & 17S R 1 W

GOLDEN LILY
T 16 S R 1 W

URBANDALE
T 17 S R 1 W

LEGEND

CLASSIFICATION OF ROADS AND STREETS

MARKED ROUTE: U.S., ILL. AND INTERSTATE
HIGHWAY WITH CONTROL OF ACCESS
(CASING INDICATES FRONTAGE ROAD)
PAVED DIVIDED UNDIVIDED
BITUMINOUS HIGH TYPE LOW TYPE
GRAVEL OR STONE
SOIL SURFACE
GRADED AND DRAINED
UNIMPROVED
FA PRIMARY ROUTE
FA SECONDARY
COUNTY HIGHWAY

CITIES AND VILLAGES

COUNTY SEAT OTHER
INSET OF CONGESTED AREA

STRUCTURES, NAVIGATION AND DRAINAGE

HIGHWAY BRIDGES OVER 20 FT. CLEAR SPAN
FORD OVER 20 FT. IN LENGTH
FREE FERRY TOLL FERRY
DAM WITH LOCK
DRAINAGE DITCH OR DREDGED STREAM
CANAL

BOUNDARY LINES AND SCREENS

CIVIL TOWNSHIP OR ROAD DISTRICT
FOREST PRESERVE OR PARK AREA
MILITARY RESERVATION
NATIONAL FOREST BOUNDARY LINE
NATIONAL FOREST PURCHASED AREA

AIRPORTS

SCHEDULED SERVICE OTHER
MILITARY SEAPLANE BASE

CULTURAL FEATURES

SCHOOL
HOSPITAL
POST OFFICE
PUBLIC BUILDING
CEMETERY
POWER PLANT
CORRECTIONAL INSTITUTION
REST AREA
SCENIC SITE
STATE HIGHWAY POLICE STATION
FAIR GROUND
FIRE DEPARTMENT
TOLL PLAZA
WEIGHT STATION

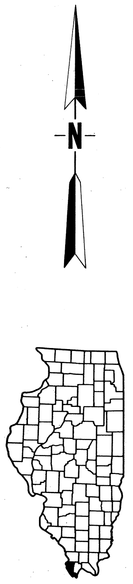

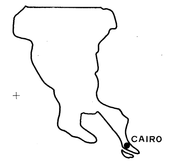

FOR DETAILED INFORMATION OF CONGESTED AREAS SEE CITY MAP

ORIGINAL DATA 2001	
REVISED	
BY	DATE
KMH	12-31-02
KMH	12-31-03

25,000 FOOT GRID BASED ON ILLINOIS STATE PLANE COORDINATES (WEST ZONE) NAD 83 DATUM

TOTAL AREA 236 SQUARE MILES
COUNTY POPULATION 9,590 2000 CENSUS

NOTE: ROAD DISTRICT NO. 1 IS COTERMINOUS WITH THE CITY OF CAIRO