GENERAL HIGHWAY MAP
CUMBERLAND COUNTY
ILLINOIS

PREPARED BY THE
DEPARTMENT OF TRANSPORTATION
OFFICE OF PLANNING AND PROGRAMMING

IN COOPERATION WITH THE
U.S. DEPARTMENT OF TRANSPORTATION
FEDERAL HIGHWAY ADMINISTRATION

LEGEND

CLASSIFICATION OF ROADS AND STREETS

- MARKED ROUTE: U.S., ILL. AND INTERSTATE
- HIGHWAY WITH CONTROL OF ACCESS
- (CASING INDICATES FRONTAGE ROAD)
- PAVED — DIVIDED — UNDIVIDED
- BITUMINOUS HIGH TYPE — LOW TYPE
- GRAVEL OR STONE
- SOIL SURFACE
- GRADED AND DRAINED
- UNIMPROVED
- FEDERAL-AID PRIMARY ROUTE — F A P
- FEDERAL-AID SECONDARY
- COUNTY HIGHWAY

CITIES AND VILLAGES

- COUNTY SEAT — OTHER
- INSET OF CONGESTED AREA

STRUCTURES, NAVIGATION AND DRAINAGE

- HIGHWAY BRIDGES OVER 20 FT. CLEAR SPAN
- FORD OVER 20 FT. IN LENGTH
- FREE FERRY — TOLL FERRY
- DAM WITH LOCK
- DRAINAGE DITCH OR DREDGED STREAM
- CANAL

BOUNDARY LINES AND SCREENS

- CIVIL TOWNSHIP OR ROAD DISTRICT
- FOREST PRESERVE OR PARK AREA
- MILITARY RESERVATION

AIRPORTS

- SCHEDULED SERVICE — OTHER
- MILITARY — SEAPLANE BASE

CULTURAL FEATURES

- SCHOOL
- HOSPITAL
- POST OFFICE
- PUBLIC BUILDING
- CEMETERY
- POWER PLANT
- CORRECTIONAL INSTITUTION
- REST AREA
- SCENIC SITE
- STATE HIGHWAY POLICE STATION
- FAIR GROUND
- FIRE DEPARTMENT
- TOLL PLAZA — W WEIGHT STATION

SCALE

0 1 2 3 4 5 MILES
0 5000 10000 15000 20000 25000 FEET
0 1 2 3 4 5 6 7 8 KILOMETERS

SCALE OF ENLARGEMENTS

0 1200 2400 3600 4800 6000 FEET
0 .1 .2 .3 .4 .5 .6 .7 .8 .9 1.0 MILE
0 .2 .4 .6 .8 1.0 KILOMETER

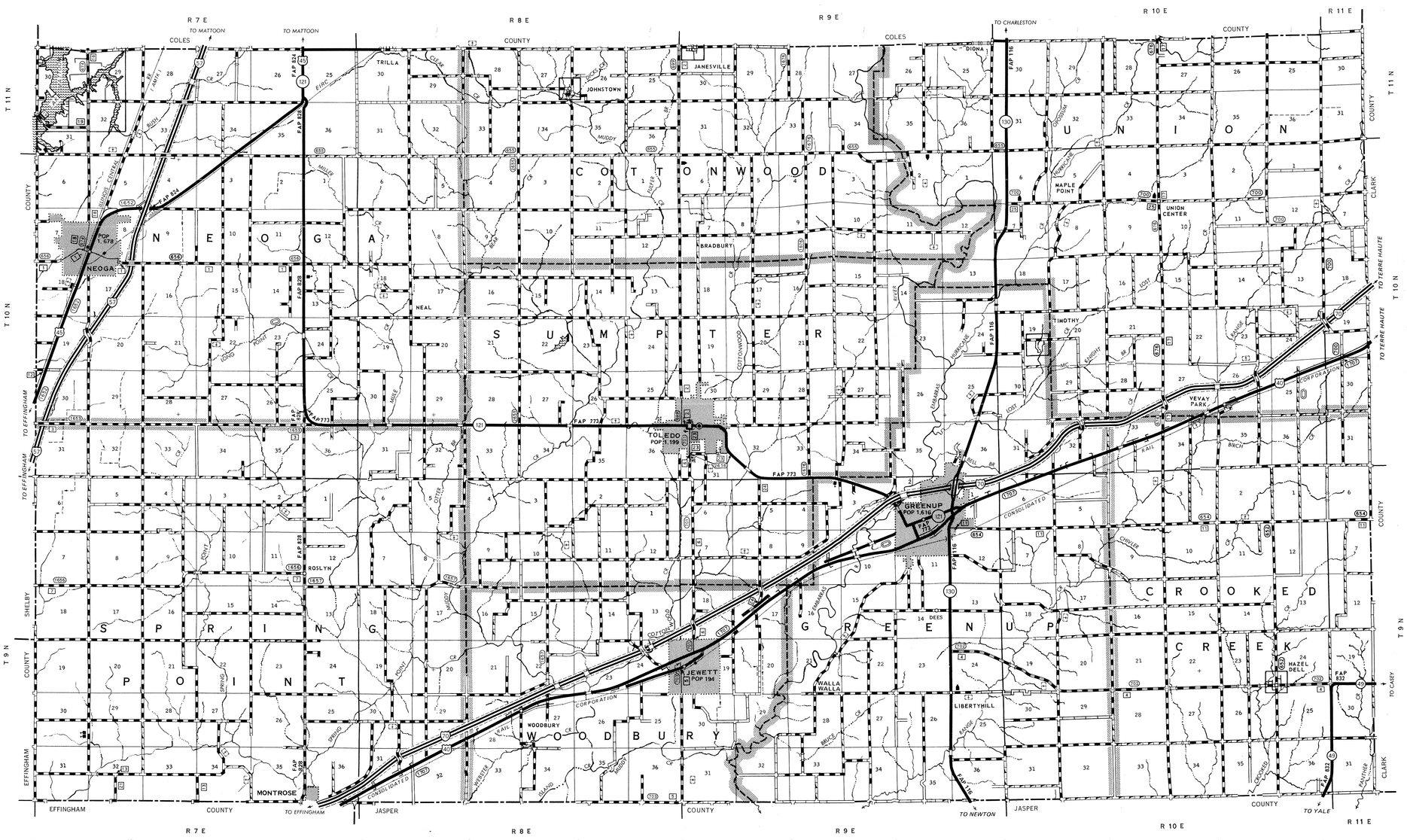

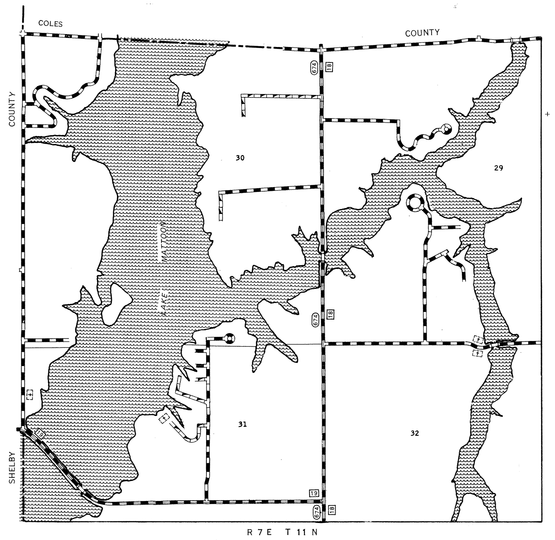

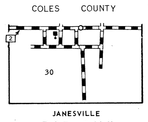

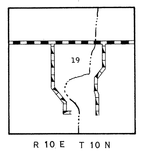

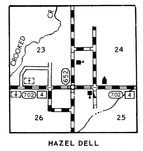

POLYCONIC PROJECTION

25,000 FOOT GRID BASED ON ILLINOIS
STATE PLANE COORDINATE SYSTEM (EAST ZONE)

POP. 10,670 1990 CENSUS
TOTAL AREA 347 SQUARE MILES

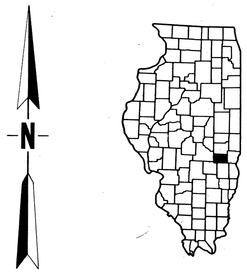

ORIGINAL DATA 1990	
REVISED	
BY	DATE
PAB	12-31-91
PAB	12-31-92
DH	12-31-93
DH	12-31-94
DH	12-31-95