GENERAL HIGHWAY MAP
DOUGLAS COUNTY
ILLINOIS

PREPARED BY THE
DEPARTMENT OF TRANSPORTATION
OFFICE OF PLANNING AND PROGRAMMING

IN COOPERATION WITH THE
U.S. DEPARTMENT OF TRANSPORTATION
FEDERAL HIGHWAY ADMINISTRATION

SCALE
0 1 2 3 4 5 MILES
0 5000 10000 15000 20000 25000 FEET
0 1 2 3 4 5 6 7 8 KILOMETERS

SCALE OF ENLARGEMENTS
0 1 2 3 4 5 6 7 8 9 1.0 MILE
0 500 1000 2000 3000 4000 5000 FEET
0 .2 .4 .6 .8 1.0 KILOMETER

LEGEND

CLASSIFICATION OF ROADS AND STREETS
MARKED ROUTE: U.S., ILL. AND INTERSTATE
HIGHWAY WITH CONTROL OF ACCESS
(CASING INDICATES FRONTAGE ROAD)
PAVED — DIVIDED — UNDIVIDED
BITUMINOUS HIGH TYPE — LOW TYPE
GRAVEL OR STONE
SOIL SURFACE
GRADED AND DRAINED
UNIMPROVED
FA PRIMARY ROUTE — F A P
FA SECONDARY
COUNTY HIGHWAY

CITIES AND VILLAGES
COUNTY SEAT — OTHER
INSET OF CONGESTED AREA

STRUCTURES, NAVIGATION AND DRAINAGE
HIGHWAY BRIDGES OVER 20 FT. CLEAR SPAN
FORD OVER 20 FT. IN LENGTH
FREE FERRY — TOLL FERRY
DAM WITH LOCK
DRAINAGE DITCH OR DREDGED STREAM
CANAL

BOUNDARY LINES AND SCREENS
CIVIL TOWNSHIP OR ROAD DISTRICT
FOREST PRESERVE OR PARK AREA
MILITARY RESERVATION

AIRPORTS
SCHEDULED SERVICE — OTHER
MILITARY — SEAPLANE BASE

CULTURAL FEATURES
SCHOOL
HOSPITAL
POST OFFICE
PUBLIC BUILDING
CEMETERY
POWER PLANT
CORRECTIONAL INSTITUTION
REST AREA
SCENIC SITE
STATE HIGHWAY POLICE STATION
FAIR GROUND
FIRE DEPARTMENT
TOLL PLAZA
W WEIGHT STATION

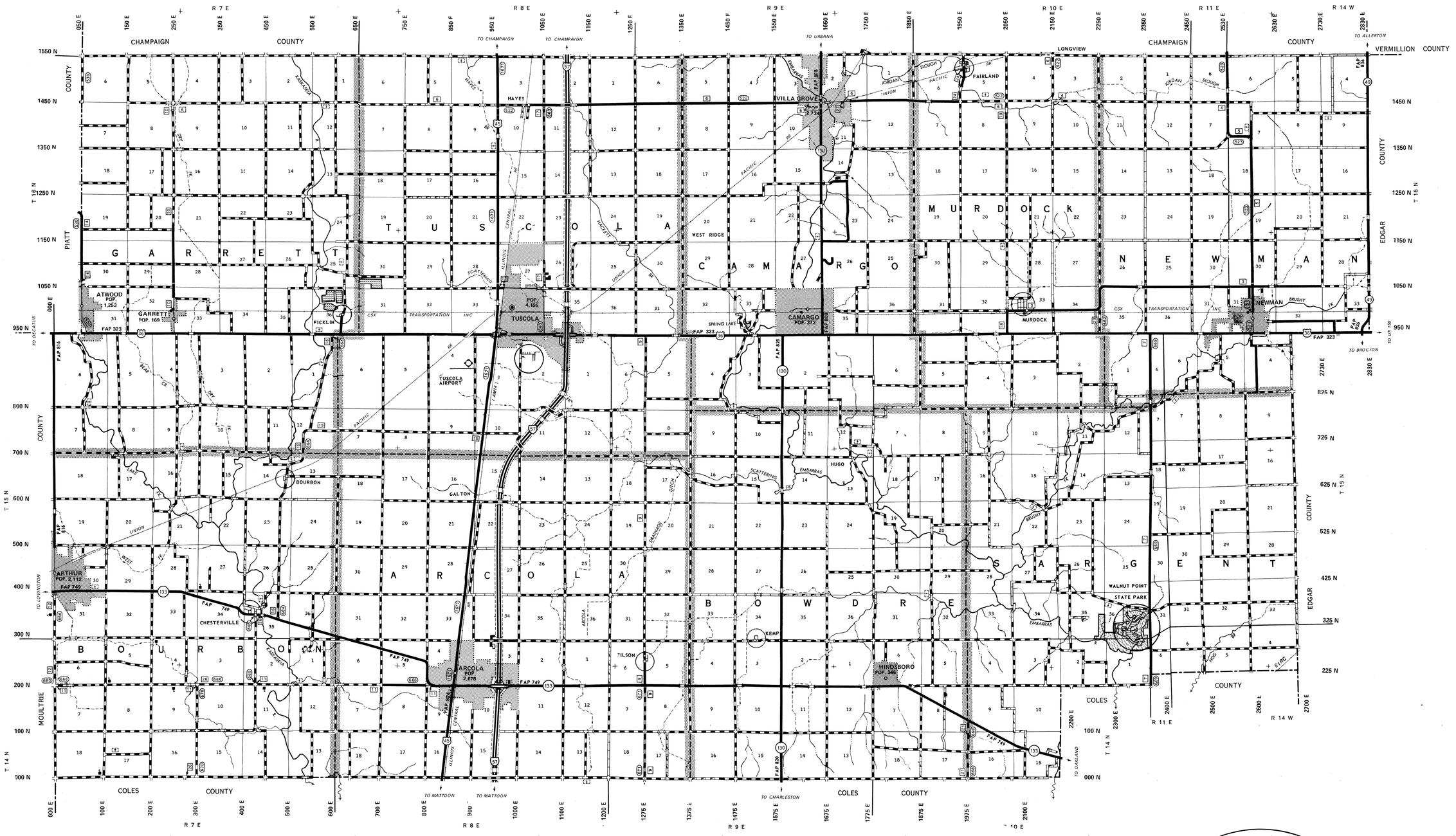

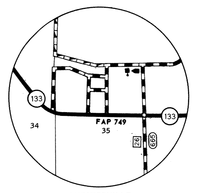
CHESTERVILLE
T 15 N R 7 E

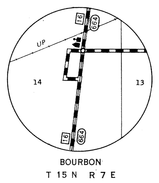
BOURBON
T 15 N R 7 E

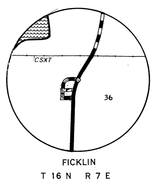
FICKLIN
T 16 N R 7 E

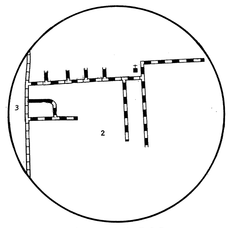
T 15 & 16 N R 8 E

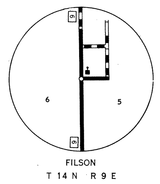
FILSON
T 14 N R 9 E

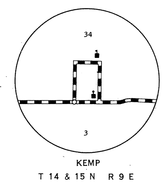
KEMP
T 14 & 15 N R 9 E

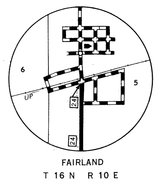
FAIRLAND
T 16 N R 10 E

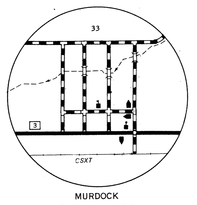
MURDOCK
T 16 N R 10 E

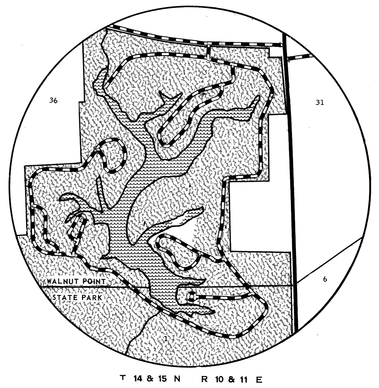

T 14 & 15 N R 10 & 11 E

ORIGINAL DATA 1985	
REVISED	
BY	DATE
UH	12-31-93
PAB	12-31-94
PAB	12-31-95
PAB	12-31-96
PAB	12-31-97
PAB	12-31-98
PAB	12-31-99

THE RURAL REFERENCE SYSTEM USES THE SECTION LINE GRID PROGRESSIVELY NUMBERED NORTH FROM THE COUNTY'S SOUTHERNMOST SECTION LINE AND EAST FROM ITS WESTERNMOST LINE.

POPULATION 19,464 1990 CENSUS
TOTAL AREA 417 SQUARE MILES

POLYCONIC PROJECTION

THIS MAP ALSO INDICATES AT EVERY 25,000 FEET THE STATE PLANE COORDINATES IN THOUSANDS OF FEET WHICH HAVE BEEN ESTABLISHED BY THE UNITED STATES COAST AND GEODETIC SURVEY (EAST ZONE).

CONTROL: U.S. COAST AND GEODETIC SURVEY, U.S. GEOLOGICAL SURVEY, U.S. PUBLIC LANDS SURVEY, RAILROAD ALIGNMENTS, AERIAL PHOTOGRAPHS, AND DIVISION OF HIGHWAYS ROAD INVENTORY.