GENERAL HIGHWAY MAP
GALLATIN COUNTY
ILLINOIS

PREPARED BY THE
DEPARTMENT OF TRANSPORTATION
OFFICE OF PLANNING AND PROGRAMMING

IN COOPERATION WITH THE
U.S. DEPARTMENT OF TRANSPORTATION
FEDERAL HIGHWAY ADMINISTRATION

SCALE

0 1 2 3 4 5 MILES
0 5000 10000 15000 20000 25000 FEET
0 1 2 3 4 5 6 7 8 KILOMETERS

SCALE OF ENLARGEMENTS

0 .1 .2 .3 .4 .5 .6 .7 .8 .9 1.0 MILE
0 500 1000 2000 3000 4000 5000 FEET
0 .2 .4 .6 .8 1.0 KILOMETER

LEGEND

CLASSIFICATION OF ROADS AND STREETS

MARKED ROUTE: U.S., ILL. AND INTERSTATE (36) (1) (55)
HIGHWAY WITH CONROL OF ACCESS
(CASING INDICATES FRONTAGE ROAD)
PAVED DIVIDED UNDIVIDED
BITUMINOUS HIGH TYPE LOW TYPE
[1] GRAVEL OR STONE
SOIL SURFACE
GRADED AND DRAINED
UNIMPROVED RURAL ROADS, MUNICIPAL STREETS
PLATTED MUNICIPAL STREETS
FEDERAL-AID PRIMARY ROUTE F A P
FEDERAL-AID SECONDARY (600)
COUNTY HIGHWAY [10]

CITIES AND VILLAGES

COUNTY SEAT OTHER

STRUCTURES, NAVIGATION AND DRAINAGE

HIGHWAY BRIDGES OVER 20 FT. CLEAR SPAN
FORD OVER 20 FT. IN LENGTH
FREE FERRY TOLL FERRY
DAM WITH LOCK
DRAINAGE DITCH OR DREDGED STREAM
CANAL

BOUNDARY LINES AND SCREENS

CIVIL TOWNSHIP OR ROAD DISTRICT
FOREST PRESERVE, PARK AREA OR CEMETERY
NATIONAL FOREST BOUNDARY LINE
NATIONAL FOREST PURCHASED AREA
MILITARY RESERVATION

AIRPORTS

SCHEDULED SERVICE OTHER
MILITARY SEAPLANE BASE

CULTURAL FEATURES

SCHOOL
HOSPITAL
POST OFFICE
PUBLIC BUILDING
POWER PLANT
CORRECTIONAL INSTITUTION
REST AREA
SCENIC SITE
STATE HIGHWAY POLICE STATION
FIRE DEPARTMENT
TOLL PLAZA W WEIGHT STATION

[1] Pavement Types Not Designated Within Municipalities

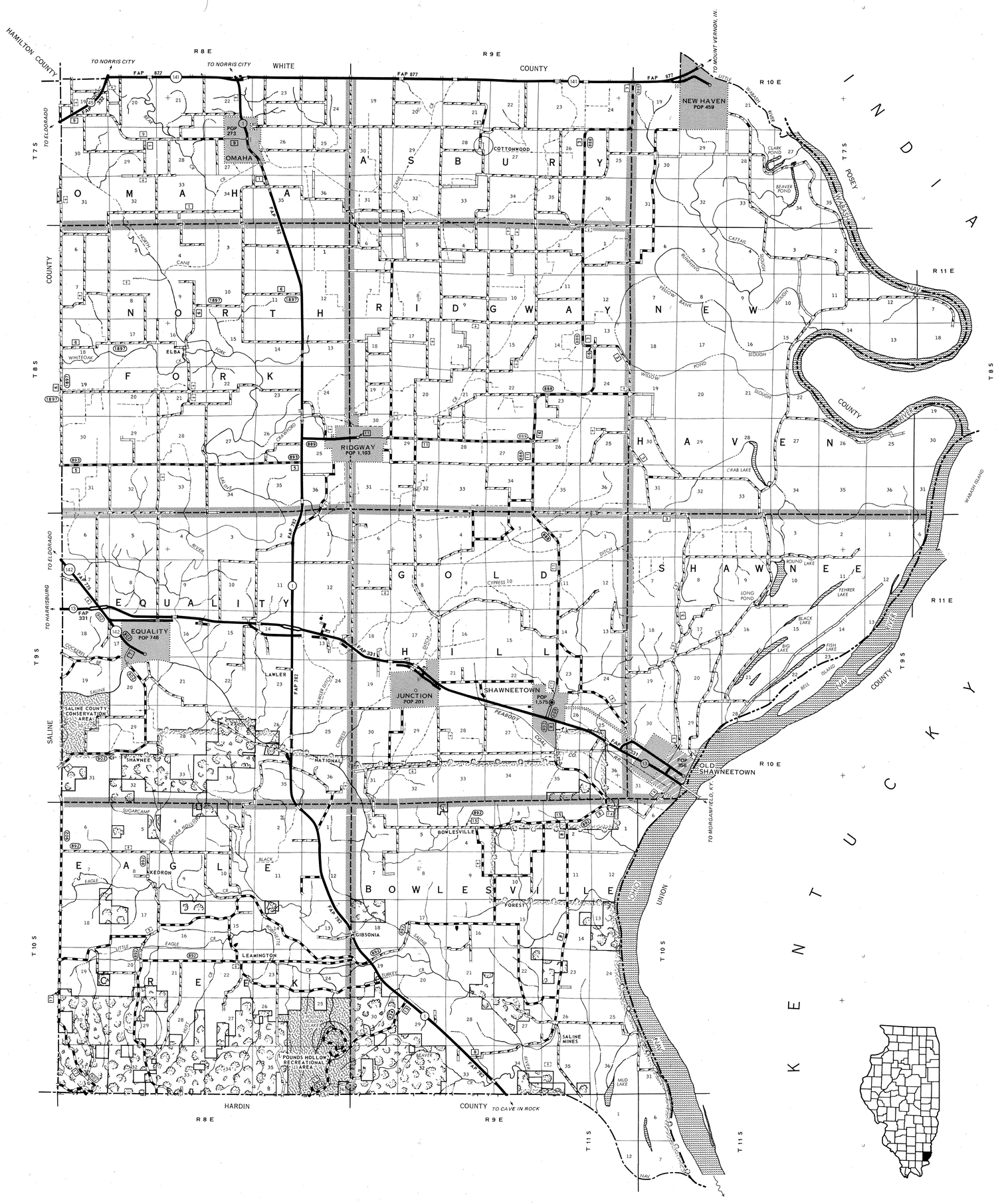

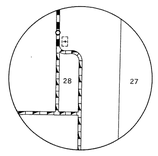

COTTONWOOD
T 7 S R 9 E

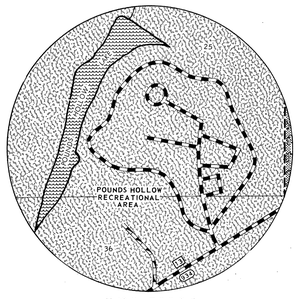

T 10 S R 8 & 9 E

ORIGINAL DATA 1993	
REVISED	
BY	DATE
MJM	12-31-94
MJM	12-31-95

POLYCONIC PROJECTION
25,000 FOOT GRID BASED ON ILLINOIS
STATE PLANE COORDINATES (EAST ZONE)
TOTAL AREA 328 SQUARE MILES
COUNTY POPULATION 6,909, 1990 CENSUS

CONTROL: U.S. COAST AND GEODETIC SURVEY, U.S. GEOLOGICAL SURVEY, U.S. PUBLIC LANDS SURVEY, RAILROAD ALIGNMENTS, AERIAL PHOTOGRAPHS, AND DIVISION OF HIGHWAYS ROAD INVENTORY.