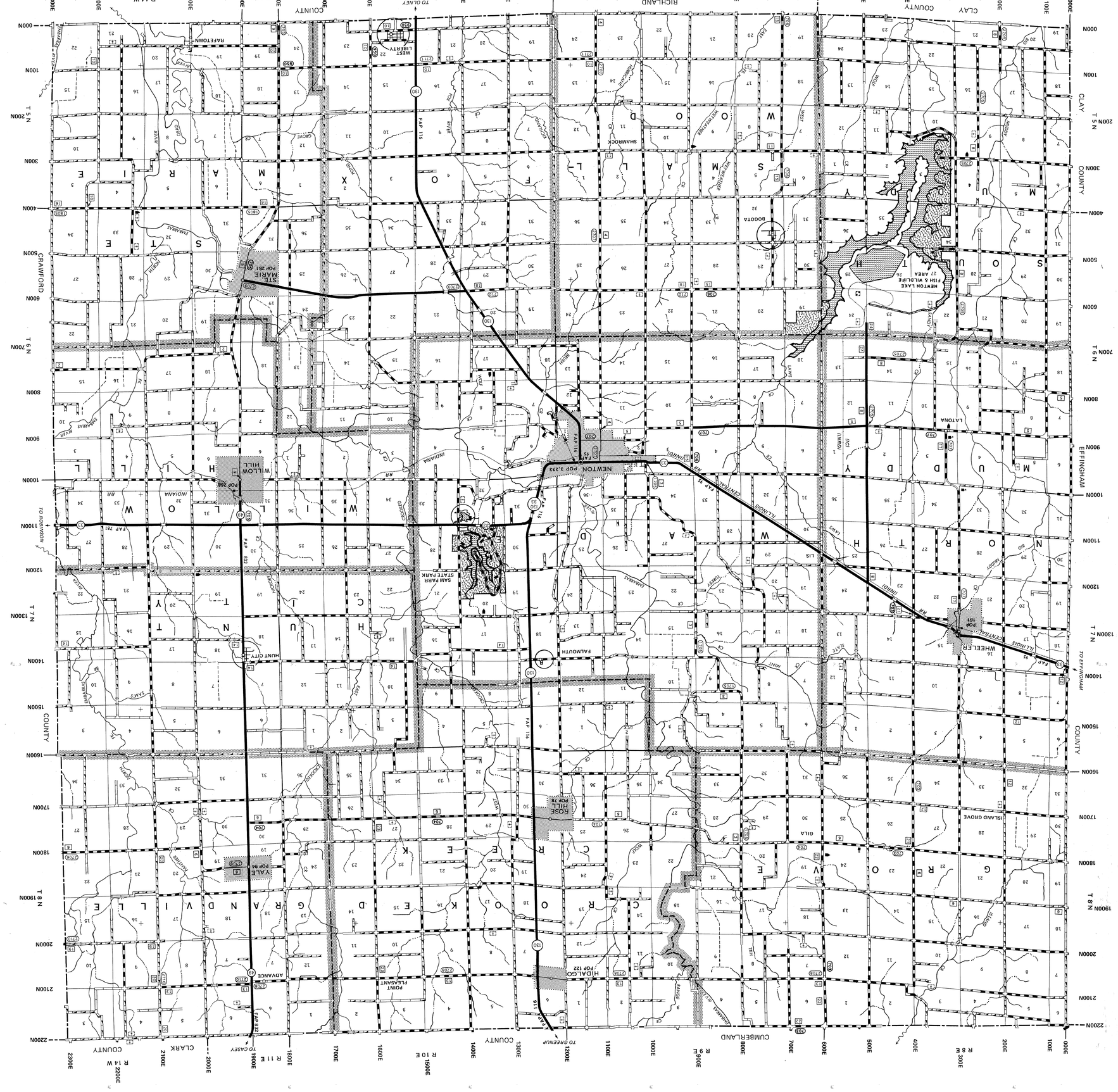

LEGEND

CLASSIFICATION OF ROADS AND STREETS

- MARKED ROUTE: U.S., ILL. AND INTERSTATE (50) (1) (55)
- HIGHWAY WITH CONTROL OF ACCESS
- (CASING INDICATES FRONTAGE ROAD)
- PAVED — DIVIDED — UNDIVIDED
- BITUMINOUS HIGH TYPE — LOW TYPE
- GRAVEL OR STONE
- SOIL SURFACE
- UNIMPROVED
- GRADED AND DRAINED
- FA SECONDARY (650)
- FA PRIMARY ROUTE F A P
- COUNTY HIGHWAY (15)

CITIES AND VILLAGES

- COUNTY SEAT ◉ OTHER ○
- INSET OF CONGESTED AREA

STRUCTURES, NAVIGATION AND DRAINAGE

- HIGHWAY BRIDGES OVER 20 FT. CLEAR SPAN
- FREE FERRY — TOLL FERRY
- FORD OVER 20 FT. IN LENGTH
- DAM WITH LOCK
- DRAINAGE DITCH OR DREDGED STREAM
- CANAL

BOUNDARY LINES AND SCREENS

- CIVIL TOWNSHIP OR ROAD DISTRICT
- FOREST PRESERVE OR FARM AREA
- MILITARY RESERVATION

AIRPORTS

- SCHEDULED SERVICE — OTHER
- MILITARY — SEAPLANE BASE

CULTURAL FEATURES

- SCHOOL
- HOSPITAL
- POST OFFICE
- PUBLIC BUILDING
- POWER PLANT
- CEMETERY
- CORRECTIONAL INSTITUTION
- REST AREA
- SCENIC SITE
- STATE HIGHWAY POLICE STATION
- FIRE DEPARTMENT
- FAIR GROUND
- TOLL PLAZA
- WEIGHT STATION

SCALE

0 1 2 3 4 5 MILES
0 5,000 10,000 15,000 20,000 25,000 FEET
0 1 2 3 4 5 6 7 8 KILOMETERS

SCALE OF ENLARGEMENTS

0 1 2 3 4 5 1.0 MILE
0 500 1000 2000 3000 4000 5000 FEET
0 .1 .2 .3 .4 .5 .6 .7 .8 .9 1.0 KILOMETER

PREPARED BY THE
DEPARTMENT OF TRANSPORTATION
OFFICE OF PLANNING AND PROGRAMMING
IN COOPERATION WITH THE
U.S. DEPARTMENT OF TRANSPORTATION
FEDERAL HIGHWAY ADMINISTRATION

GENERAL HIGHWAY MAP
JASPER COUNTY
ILLINOIS

THE FEDERAL REFERENCE SYSTEM USES THE SECTION LINE GRID PROGRESSIVELY NUMBERED NORTH FROM THE COUNTY'S SOUTHERMMOST SECTION LINE AND EAST FROM ITS WESTERMMOST SECTION LINE.

POLYCONIC PROJECTION
25,000 FOOT GRID BASED ON ILLINOIS STATE PLANE COORDINATES (EAST ZONE)

POPULATION 10,609 1990 CENSUS FIGURE
TOTAL AREA 499 SQUARE MILES

CONTROL: U.S. COAST AND GEODETIC SURVEY, U.S. GEOLOGICAL SURVEY, U.S. PUBLIC LANDS SURVEY, RAILROAD ALIGNMENTS, AERIAL PHOTOGRAPHS, AND DIVISION OF HIGHWAYS ROAD INVENTORY.

ORIGINAL DATA 1985		
REVISED		
BY	DATE	
MJM	12-31-95	
MJM	12-31-96	
MJM	12-31-97	
MJM	12-31-98	
MJM	12-31-99	

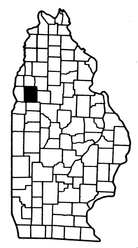

NEWTON
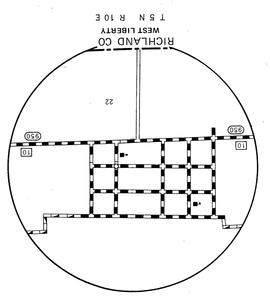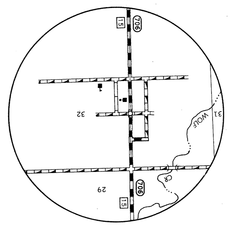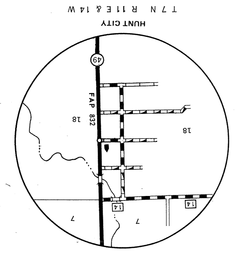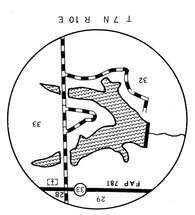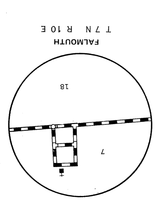
FOR DETAILED INFORMATION OF CONGESTED AREAS SEE CITY MAPS