GENERAL HIGHWAY MAP
MC DONOUGH COUNTY
ILLINOIS

PREPARED BY THE
DEPARTMENT OF TRANSPORTATION
OFFICE OF PLANNING AND PROGRAMMING

IN COOPERATION WITH THE
U.S. DEPARTMENT OF TRANSPORTATION
FEDERAL HIGHWAY ADMINISTRATION

LEGEND

CLASSIFICATION OF ROADS AND STREETS
- MARKED ROUTE: U.S., ILL. AND INTERSTATE
- HIGHWAY WITH CONTROL OF ACCESS
- (CASING INDICATES FRONTAGE ROAD)
- PAVED — DIVIDED — UNDIVIDED
- BITUMINOUS HIGH TYPE — LOW TYPE
- GRAVEL OR STONE
- SOIL SURFACE
- GRADED AND DRAINED
- UNIMPROVED
- FA PRIMARY ROUTE — F A P
- FA SECONDARY
- COUNTY HIGHWAY

CITIES AND VILLAGES
- COUNTY SEAT — OTHER
- INSET OF CONGESTED AREA

STRUCTURES, NAVIGATION AND DRAINAGE
- HIGHWAY BRIDGES OVER 20 FT. CLEAR SPAN
- FORD OVER 20 FT. IN LENGTH
- FREE FERRY — TOLL FERRY
- DAM WITH LOCK
- DRAINAGE DITCH OR DREDGED STREAM
- CANAL

BOUNDARY LINES AND SCREENS
- CIVIL TOWNSHIP OR ROAD DISTRICT
- FOREST PRESERVE OR PARK AREA
- MILITARY RESERVATION

AIRPORTS
- SCHEDULED SERVICE — OTHER
- MILITARY — SEAPLANE BASE

CULTURAL FEATURES
- SCHOOL
- HOSPITAL
- POST OFFICE
- PUBLIC BUILDING
- CEMETERY
- POWER PLANT
- CORRECTIONAL INSTITUTION
- REST AREA
- SCENIC SITE
- STATE HIGHWAY POLICE STATION
- FAIR GROUND
- FIRE DEPARTMENT
- TOLL PLAZA
- W WEIGHT STATION

SCALE
0 1 2 3 4 5 MILES
0 5000 10000 15000 20000 25000 FEET
0 1 2 3 4 5 6 7 8 KILOMETERS

SCALE OF ENLARGEMENTS
0 .1 .2 .3 .4 .5 .6 .7 .8 .9 1.0 MILE
0 500 1000 2000 3000 4000 5000 FEET
0 .2 .4 .6 .8 1.0 KILOMETER

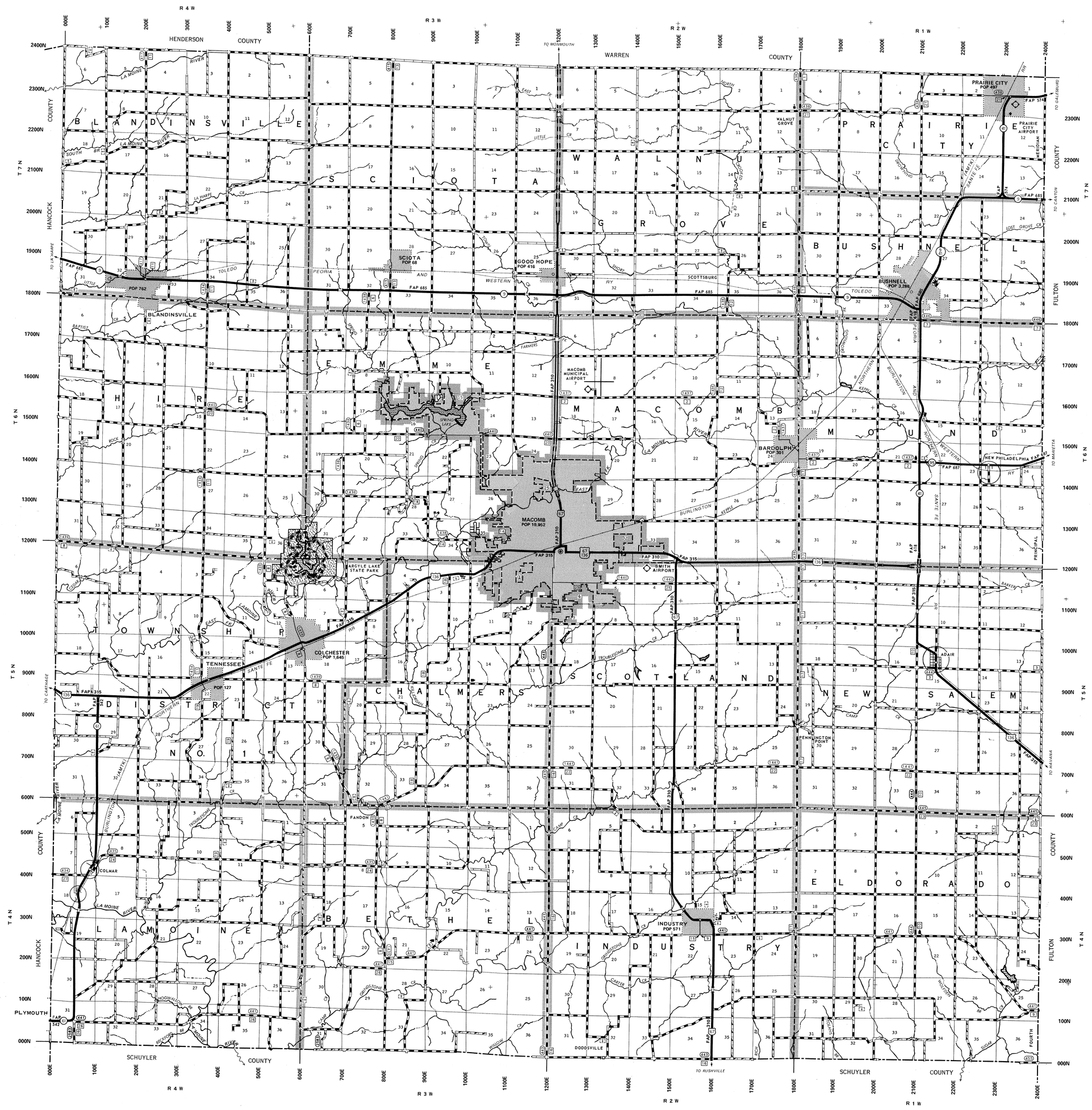

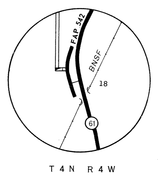

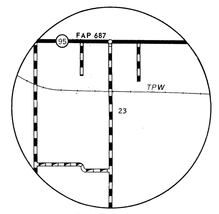

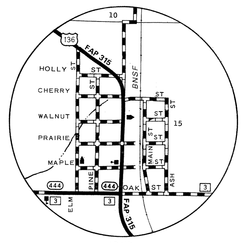

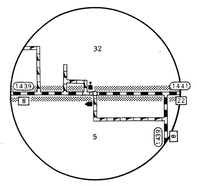

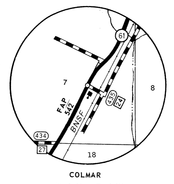



FOR DETAILED INFORMATION OF CONGESTED AREAS SEE CITY MAPS

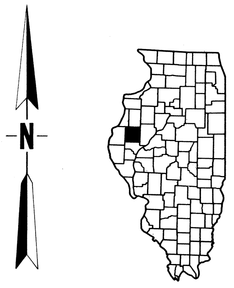

ORIGINAL DATA 1980	
REVISED	
BY	DATE
PAB	12-31-98

THE RURAL REFERENCE SYSTEM USES THE SECTION LINE GRID PROGRESSIVELY NUMBERED NORTH FROM THE COUNTY'S SOUTHERNMOST SECTION LINE AND EAST FROM ITS WESTERNMOST SECTION LINE.

NOTE: MACOMB CITY TOWNSHIP IS COTERMINOUS WITH THE CITY OF MACOMB

POLYCONIC PROJECTION
25,000 FOOT GRID BASED ON ILLINOIS STATE PLANE COORDINATES (WEST ZONE)
TOTAL AREA 589 SQUARE MILES
COUNTY POPULATION 37,236 1980 CENSUS