GENERAL HIGHWAY MAP
WAYNE COUNTY
ILLINOIS

PREPARED BY THE
DEPARTMENT OF TRANSPORTATION
OFFICE OF PLANNING AND PROGRAMMING

IN COOPERATION WITH THE
U.S. DEPARTMENT OF TRANSPORTATION
FEDERAL HIGHWAY ADMINISTRATION

SCALE

0 1 2 3 4 5 MILES
0 5000 10000 15000 20000 25000 FEET
0 1 2 3 4 5 6 7 8 KILOMETERS

SCALE OF ENLARGEMENTS

0 1/2 1 2 3 4 5 6 7 8 9 1.0 MILE
0 500 1000 2000 3000 4000 5000 FEET
0 .2 .4 .6 .8 1.0 KILOMETER

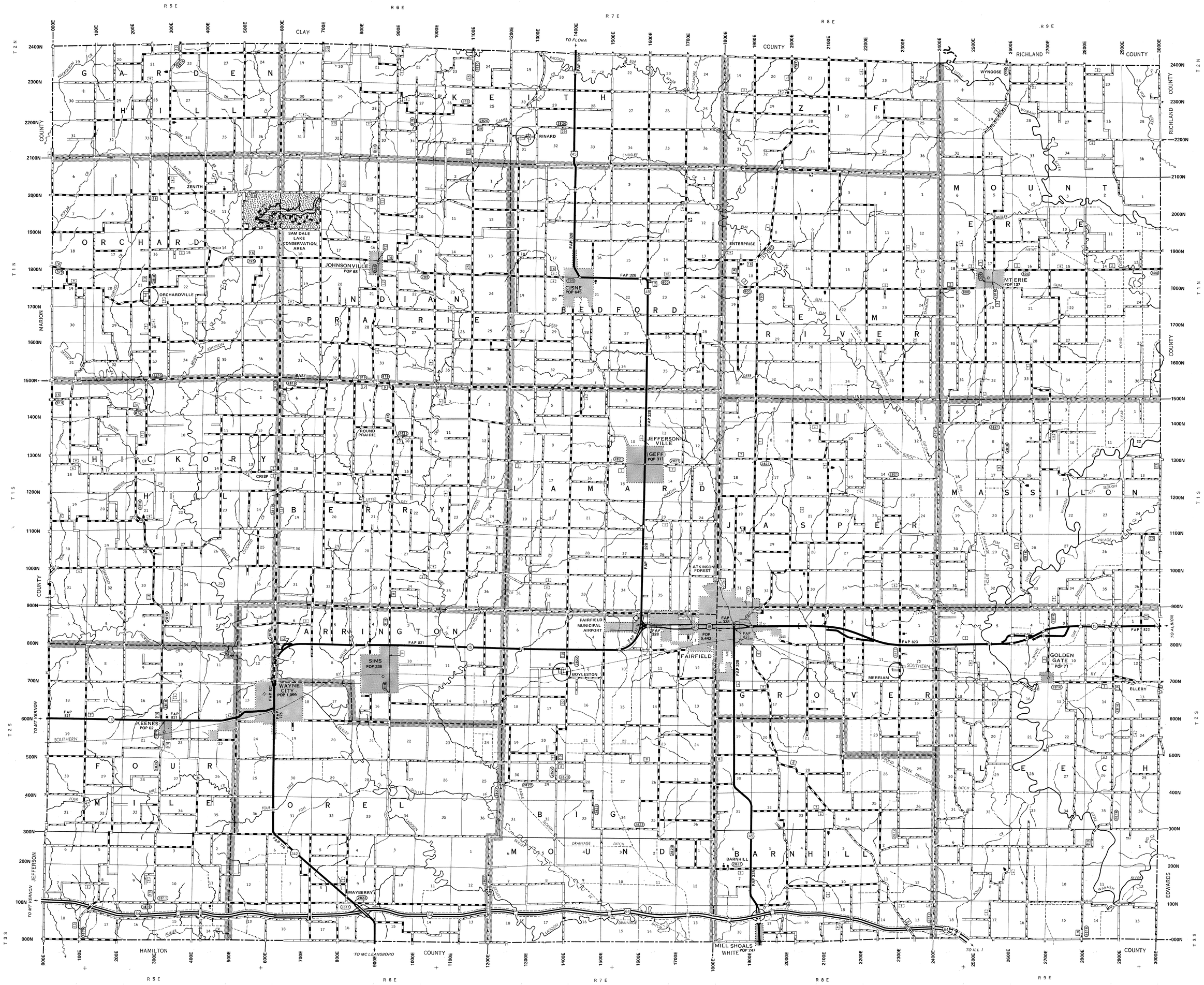

LEGEND

CLASSIFICATION OF ROADS AND STREETS

- MARKED ROUTE: U.S., ILL. AND INTERSTATE
- HIGHWAY WITH CONTROL OF ACCESS (CASING INDICATES FRONTAGE ROAD)
- PAVED — DIVIDED — UNDIVIDED
- BITUMINOUS HIGH TYPE — LOW TYPE
- GRAVEL OR STONE
- SOIL SURFACE
- GRADED AND DRAINED
- UNIMPROVED
- FA PRIMARY ROUTE
- FA SECONDARY
- COUNTY HIGHWAY

CITIES AND VILLAGES

- COUNTY SEAT — OTHER
- INSET OF CONGESTED AREA

STRUCTURES, NAVIGATION AND DRAINAGE

- HIGHWAY BRIDGES OVER 20 FT. CLEAR SPAN
- FORD OVER 20 FT. IN LENGTH
- FREE FERRY — TOLL FERRY
- DAM WITH LOCK
- DRAINAGE DITCH OR DREDGED STREAM
- CANAL

BOUNDARY LINES AND SCREENS

- CIVIL TOWNSHIP OR ROAD DISTRICT
- FOREST PRESERVE OR PARK AREA
- MILITARY RESERVATION

AIRPORTS

- SCHEDULED SERVICE — OTHER
- MILITARY — SEAPLANE BASE

CULTURAL FEATURES

- SCHOOL
- HOSPITAL
- POST OFFICE
- PUBLIC BUILDING
- CEMETERY
- POWER PLANT
- CORRECTIONAL INSTITUTION
- REST AREA
- SCENIC SITE
- STATE HIGHWAY POLICE STATION
- FAIR GROUND
- FIRE DEPARTMENT
- TOLL PLAZA — WEIGHT STATION

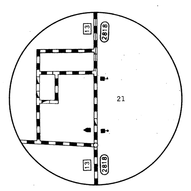

ORCHARDVILLE
T 1 N R 5 E

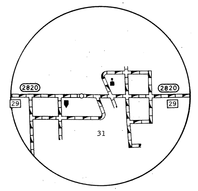

RINARD
T 2 N R 7 E

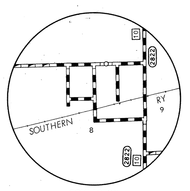

BOYLESTON
T 2 S R 7 E

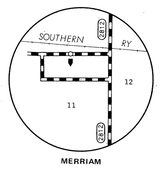

MERRIAM
T 2 S R 8 E

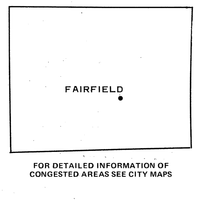

FOR DETAILED INFORMATION OF CONGESTED AREAS SEE CITY MAPS

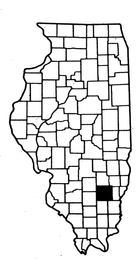

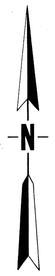

ORIGINAL DATA 1988	
REVISED	
BY	DATE
PAB	12-31-96

THE RURAL REFERENCE SYSTEM USES THE SECTION LINE GRID PROGRESSIVELY NUMBERD NORTH FROM THE COUNTY'S SOUTHERNMOST SECTION LINE AND EAST FROM ITS WESTERNMOST SECTION LINE.

POPULATION 17,241 1990 CENSUS
TOTAL AREA 715 SQUARE MILES

POLYCONIC PROJECTION
25,000 FOOT GRID BASED ON ILLINOIS STATE PLANE COORDINATES (EAST ZONE)

CONTROL: U.S. COAST AND GEODETIC SURVEY, U.S. GEOLOGICAL SURVEY, U.S. PUBLIC LANDS SURVEY, RAILROAD ALIGNMENTS, AERIAL PHOTOGRAPHS, AND DIVISION OF HIGHWAYS ROAD INVENTORY.