F.A.P. RTE.	SECTION	COUNTY	TOTAL SHEETS	SHEET NO.
317	(10B - 1)R	SCHUYLER		
STA. 419+00		TO STA. 431+50		
FED. ROAD DIST. NO.	ILLINOIS	FED. AID PROJECT		

PROP. CURVE US24-1
PI STA. = 423+52.66
Δ = 3° 30′ 00″ (RT)
D = 0° 36′ 03″
R = 9,535.00′
T = 291.32′
L = 582.46′
E = 4.45′
e = -----
T.R. = -----
S.E. RUN = -----
P.C. STA. = 420+61.34
P.T. STA. = 426+43.80

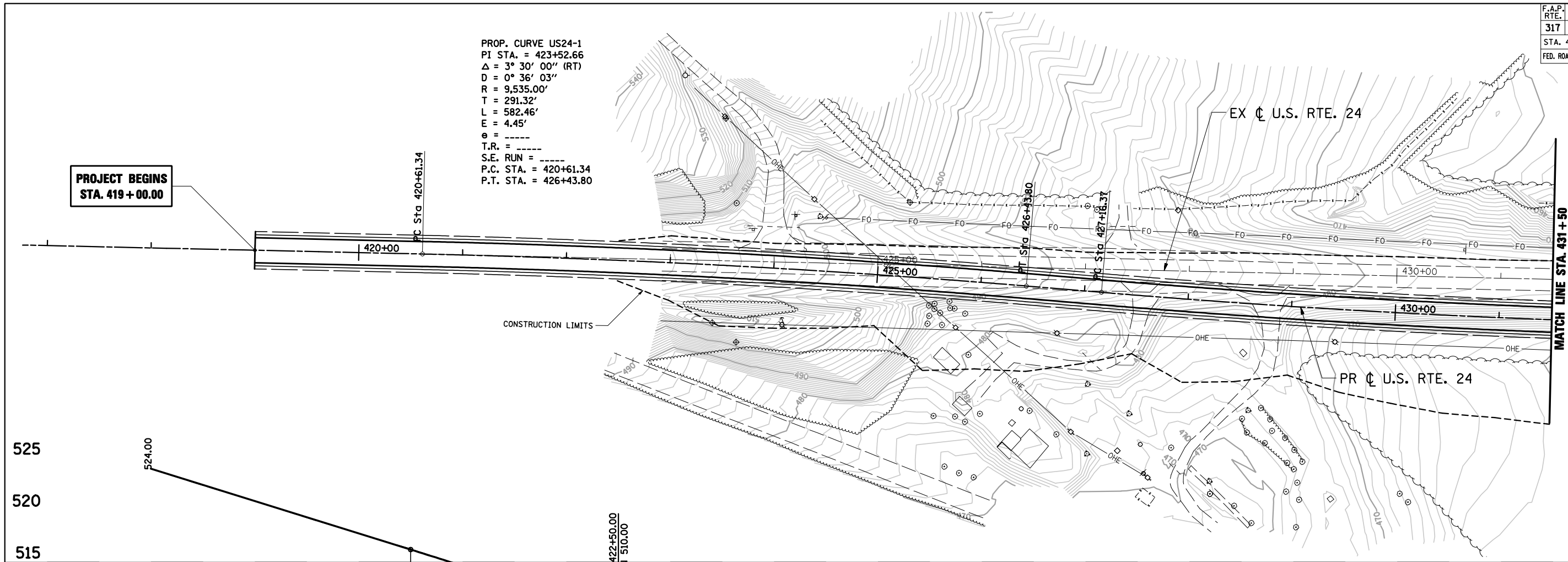

PROP. CURVE US24-2
PI STA. = 430+07.69
Δ = 3° 30′ 00″ (LT)
D = 0° 36′ 03″
R = 9,535.00′
T = 291.32′
L = 582.46′
E = 4.45′
e = -----
T.R. = -----
S.E. RUN = -----
P.C. STA. = 427+16.37
P.T. STA. = 432+98.83

ALTERNATE 1

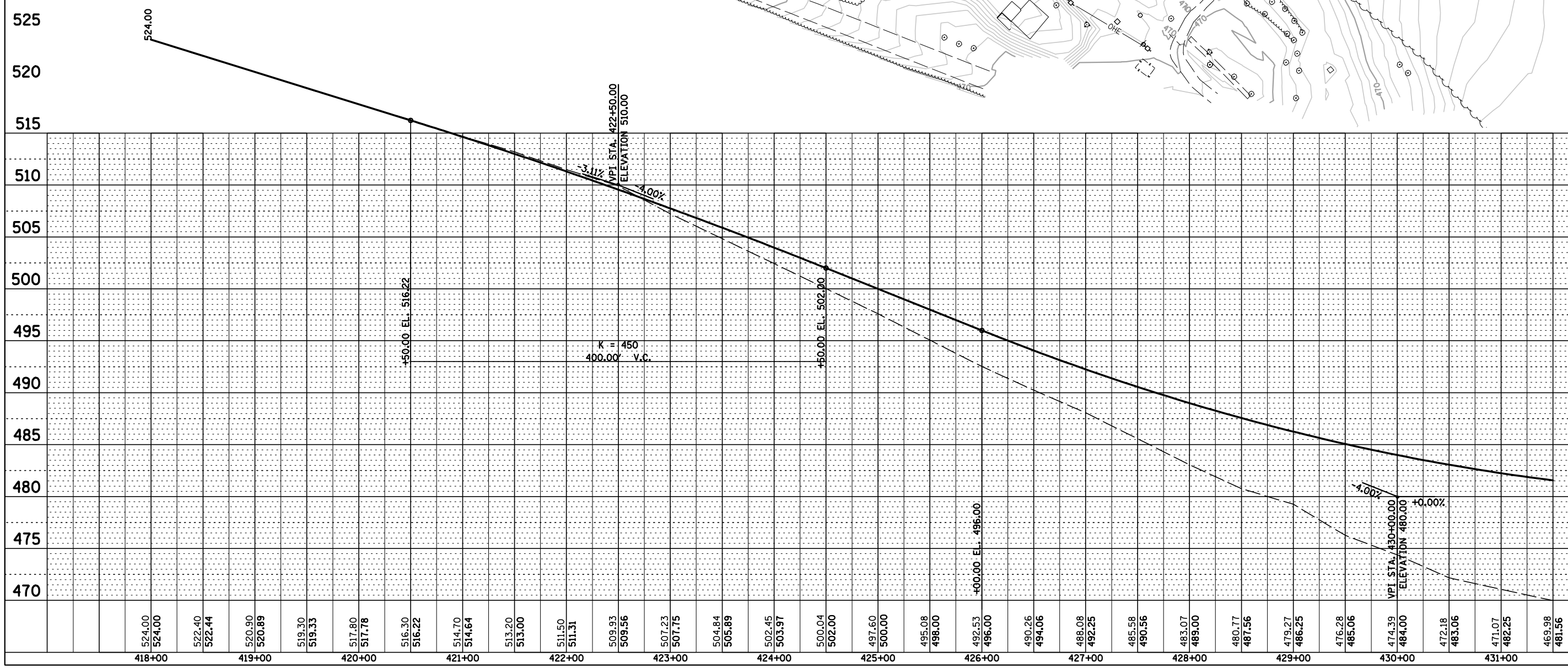

PLAN
SURVEYED
PLOTTED
ALIGNMENT CHECKED
RT. OF WAY CHECKED
CADD FILE NAME
NOTE BOOK
NO.

PROFILE
SURVEYED
PLOTTED
GRADES CHECKED
BRIDGE NOTED
STRUCTURE NOTATNS CHKD
NOTE BOOK
NO.

01/24/06

D6 PROJECT: ed50901 FILE:

PLAN AND PROFILE – (ALTERNATE 1) STA. 419+00 TO STA. 431+50

F.A.P. RTE.	SECTION	COUNTY	TOTAL SHEETS	SHEET NO.
317	(10B - 1)R	SCHUYLER		
STA. 431+50		TO STA. 440+50		
FED. ROAD DIST. NO.	ILLINOIS	FED. AID PROJECT		

PROP. CURVE US24-2
PI STA. = 430+07.69
Δ = 3° 30′ 00″ (LT)
D = 0° 36′ 03″
R = 9,535.00′
T = 291.32′
L = 582.46′
E = 4.45′
θ = _____
T.R. = _____
S.E. RUN = _____
P.C. STA. = 427+16.37
P.T. STA. = 432+98.83

PROP. CURVE US24-3
PI STA. = 442+92.49
Δ = 3° 30′ 00″ (LT)
D = 0° 36′ 03″
R = 9,535.00′
T = 291.32′
L = 582.46′
E = 4.45′
θ = _____
T.R. = _____
S.E. RUN = _____
P.C. STA. = 440+01.17
P.T. STA. = 445+83.63

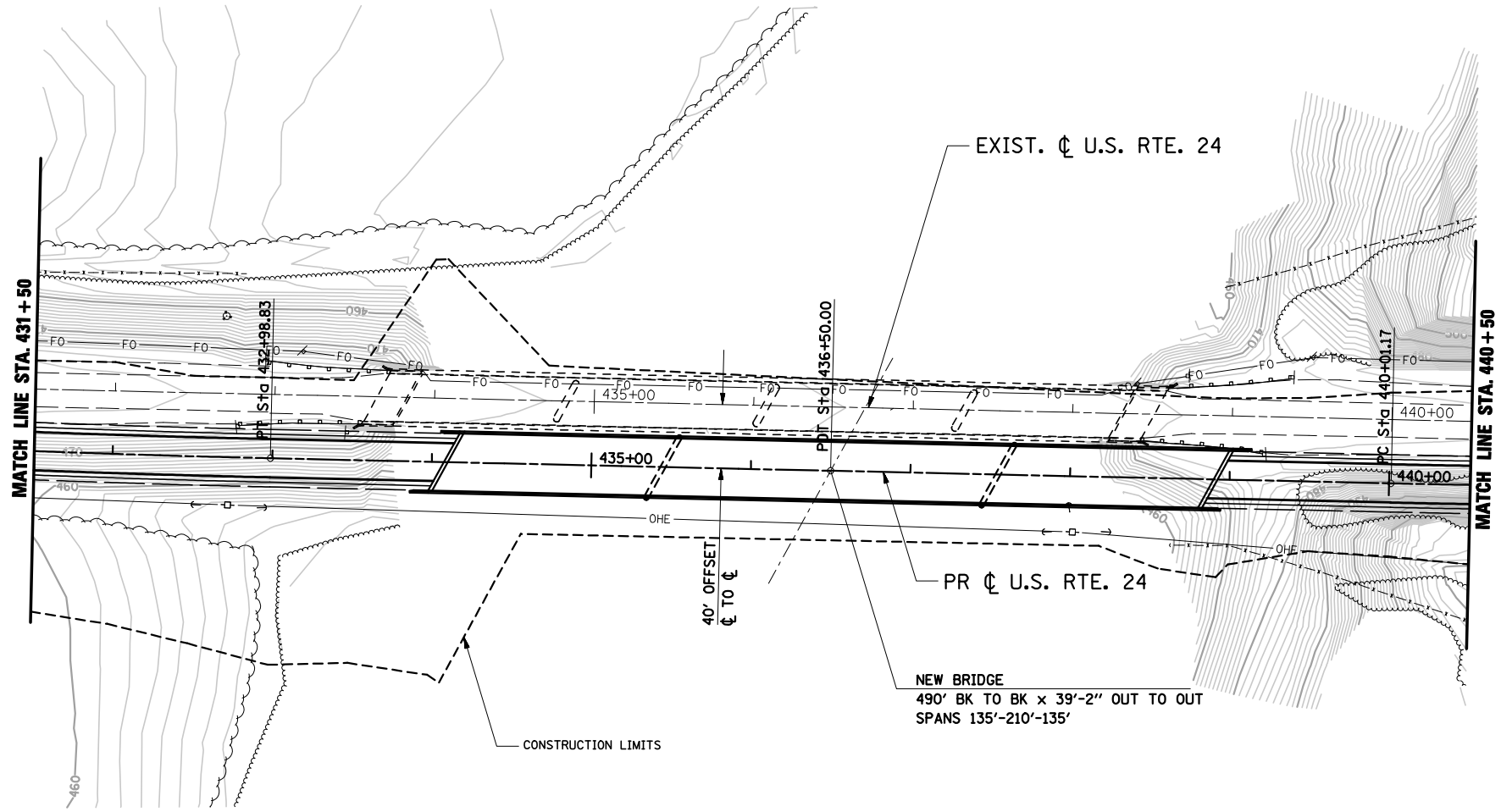

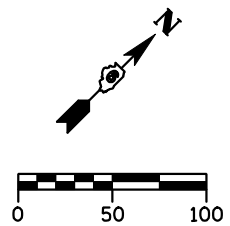

ALTERNATE 1

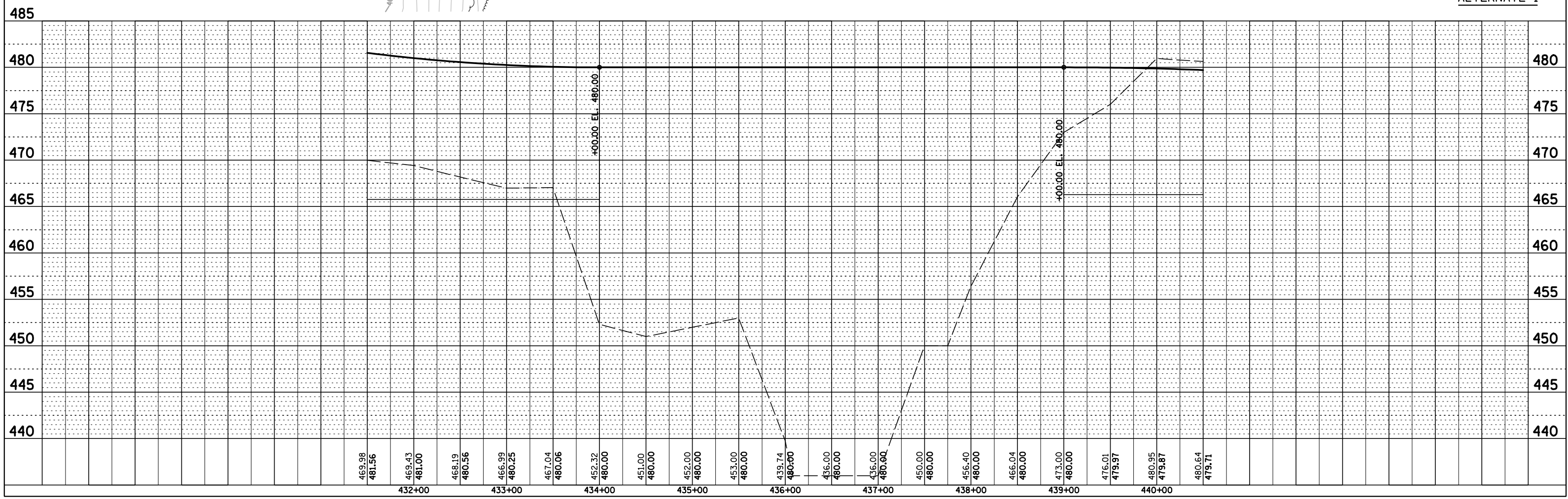

PLAN
SURVEYED
PLOTTED
ALIGNMENT CHECKED
R/W CHECKED
CADD FILE NAME
NOTE BOOK
NO.

PROFILE
SURVEYED
PLOTTED
GRADES CHECKED
BRIDGE NOTED
STRUCTURE NOTATNS CHKD
NOTE BOOK
NO.

01/24/06

D6 PROJECT: ed50901 FILE:

PLAN AND PROFILE – (ALTERNATE 1) STA. 431+50 TO STA. 440+50

F.A.P. RTE.	SECTION	COUNTY	TOTAL SHEETS	SHEET NO.
317	(10B - 1)R	SCHUYLER		
STA. 440+50		TO STA. 454+00		
FED. ROAD DIST. NO.	ILLINOIS	FED. AID PROJECT		

PROP. CURVE US24-3
PI STA. = 442+92.49
Δ = 3° 30′ 00″ (LT)
D = 0° 36′ 03″
R = 9,535.00′
T = 291.32′
L = 582.46′
E = 4.45′
e = -----
T.R. = -----
S.E. RUN = -----
P.C. STA. = 440+01.17
P.T. STA. = 445+83.63

PROP. CURVE US24-4
PI STA. = 449+47.52
Δ = 3° 30′ 00″ (RT)
D = 0° 36′ 03″
R = 9,535.00′
T = 291.32′
L = 582.46′
E = 4.45′
e = -----
T.R. = -----
S.E. RUN = -----
P.C. STA. = 446+56.20
P.T. STA. = 452+38.66

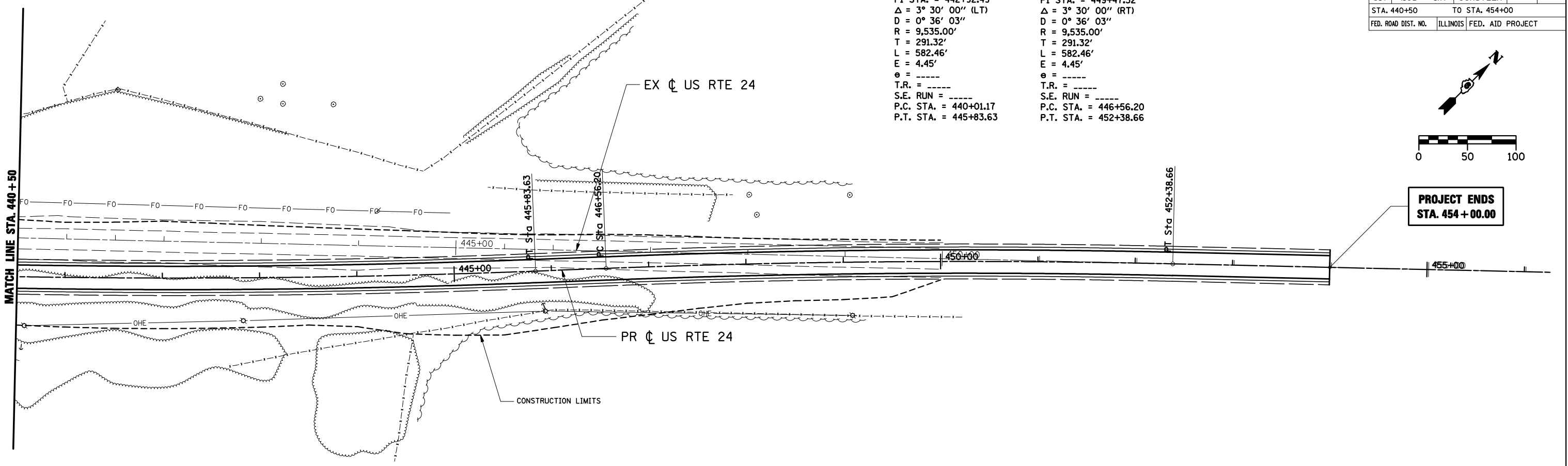

ALTERNATE 1

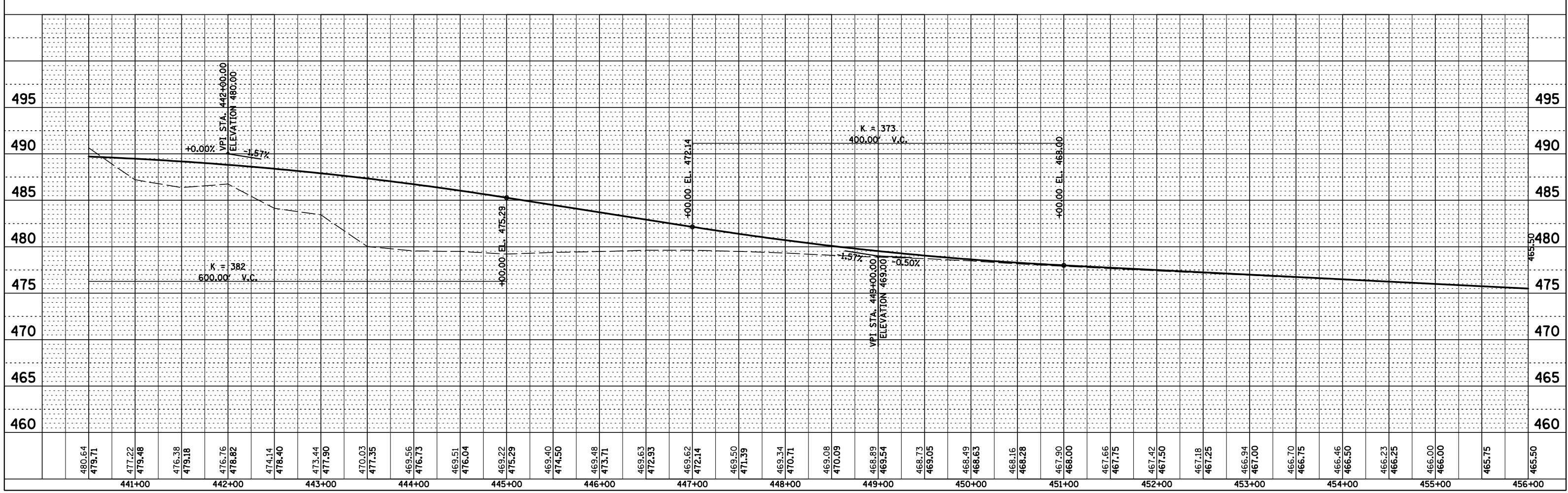

PLAN AND PROFILE – (ALTERNATE 1) STA. 440+50 TO STA. 454+00

PLAN
SURVEYED
PLOTTED
R.O.W. CHECKED
ALIGN. OF WAY CHECKED
CADD FILE NAME
NOTE BOOK
NO.

PROFILE
SURVEYED
PLOTTED
GRADES CHECKED
BRIDGE PLOTTED
STRUCTURE NOTAT'NS CHK'D
NOTE BOOK
NO.

01/24/06

D6 PROJECT: ed50901 FILE: