CONTRACT NO. 64880

F.A. RTE.	SECTION	COUNTY	TOTAL SHEETS	SHEET NO.
301	29X-T	JO DAVIES		
STA. 1195+00		TO STA. 1201+00		
FED. ROAD DIST. NO.	ILLINOIS	FED. AID PROJECT		

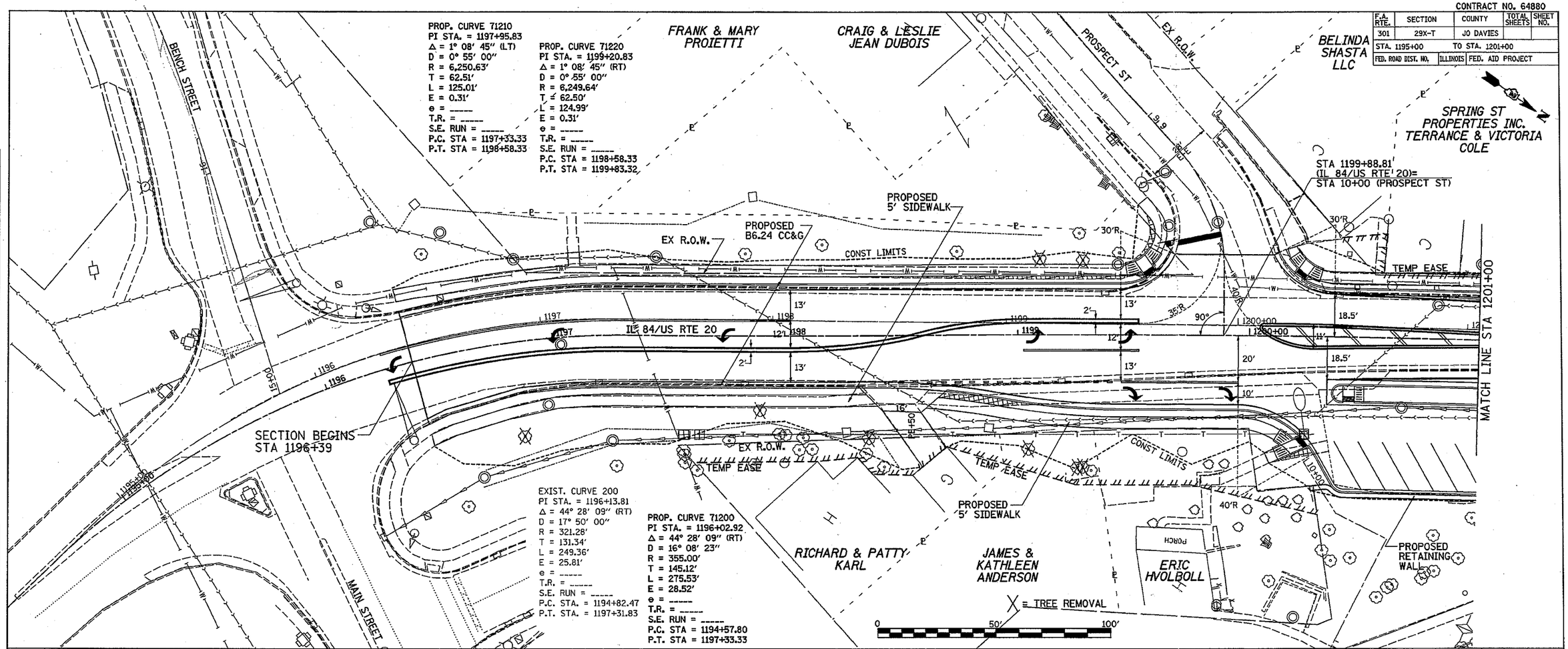

PLAN
NOTE BOOK NO. ____
SURVEYED ____
PLOTTED ____
ALIGNMENT CHECKED ____
R.O.W. MAP CHECKED ____
ROAD FILE MAKE ____
BY | DATE

PROFILE
NOTE BOOK NO. ____
SURVEYED ____
PLOTTED ____
GRADES CHECKED ____
STRUCTURE DATA/VIS CHKD ____
BY | DATE

PLOT DATE = Mon Nov 19 14:10:08 2007
FILE NAME = s:\projects\p20898\v5886\plnl.dgn
PLOT SCALE = 20.000 ' / IN.
USER NAME = dittersa

IL 84/US RTE 20

CONTRACT NO. 64880

F.A. RTE.	SECTION	COUNTY	TOTAL SHEETS	SHEET NO.
301	29X-T	JO DAVIES		
STA. 1201+00		TO STA. 1207+00		
FED. ROAD DIST. NO.	ILLINOIS	FED. AID PROJECT		

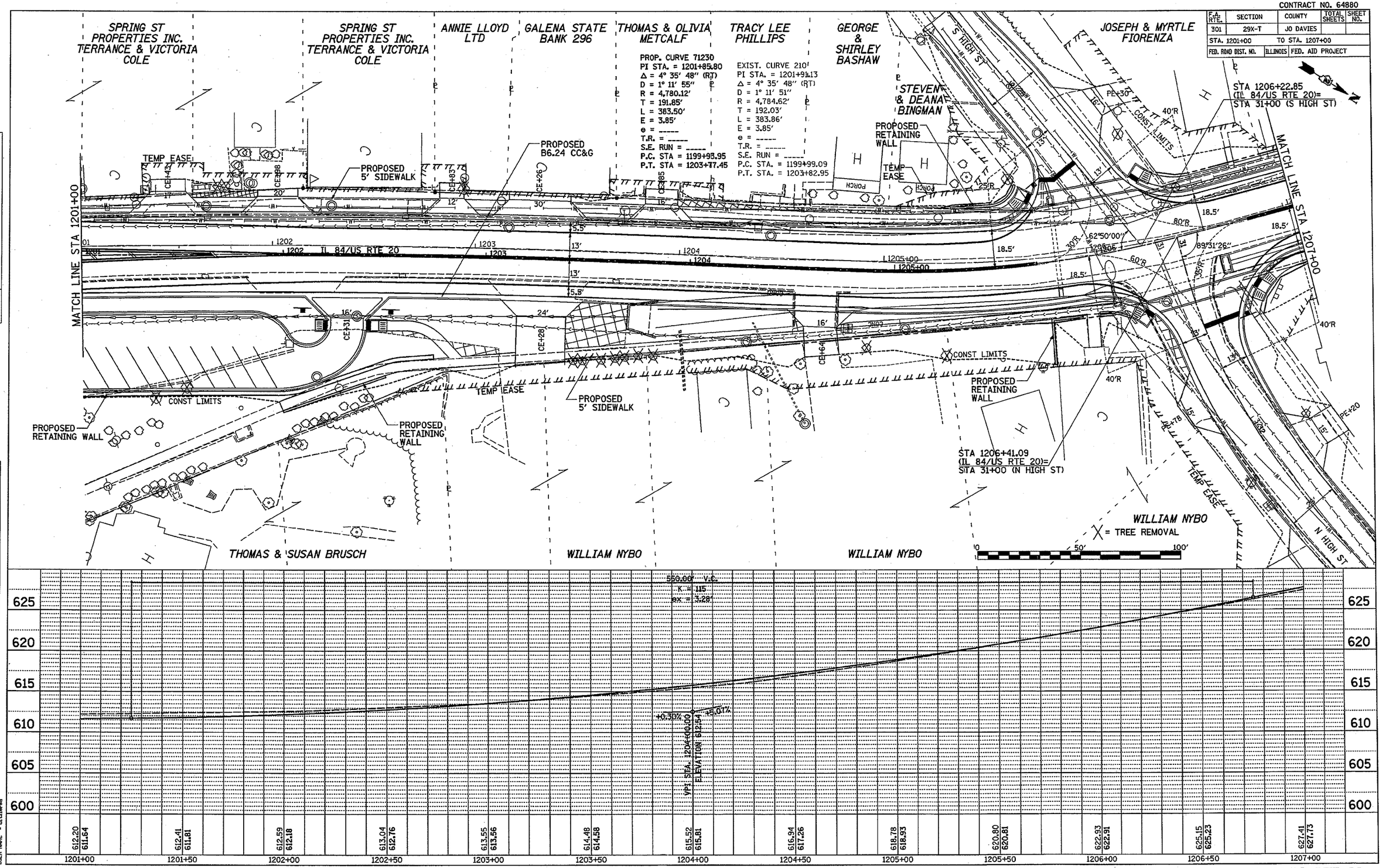

IL 84/US RTE 20

PLAN — SURVEYED / PLOTTED / ALIGNMENT CHECKED / RT. OF W.A.Y. CHECKED / DGN FILE NAME / NOTE BOOK NO. / BY / DATE

PROFILE — SURVEYED / PLOTTED / GRADES CHECKED / R.S. & STRUCTURE NOTATIONS CHKD / NOTE BOOK NO. / BY / DATE

PLOT DATE = Mon Nov 19 14:08:03 2007
FILE NAME = c:\projects\8889~92\e8892plnl.dgn
PLOT SCALE = 20.0000 ' / in.
USER NAME = dettleras

CONTRACT NO. 64880

F.A. RTE.	SECTION	COUNTY	TOTAL SHEETS	SHEET NO.
301	29X-T	JO DAVIES		
STA. 1207+00		TO STA. 1213+00		
FED. ROAD DIST. NO.	ILLINOIS	FED. AID PROJECT		

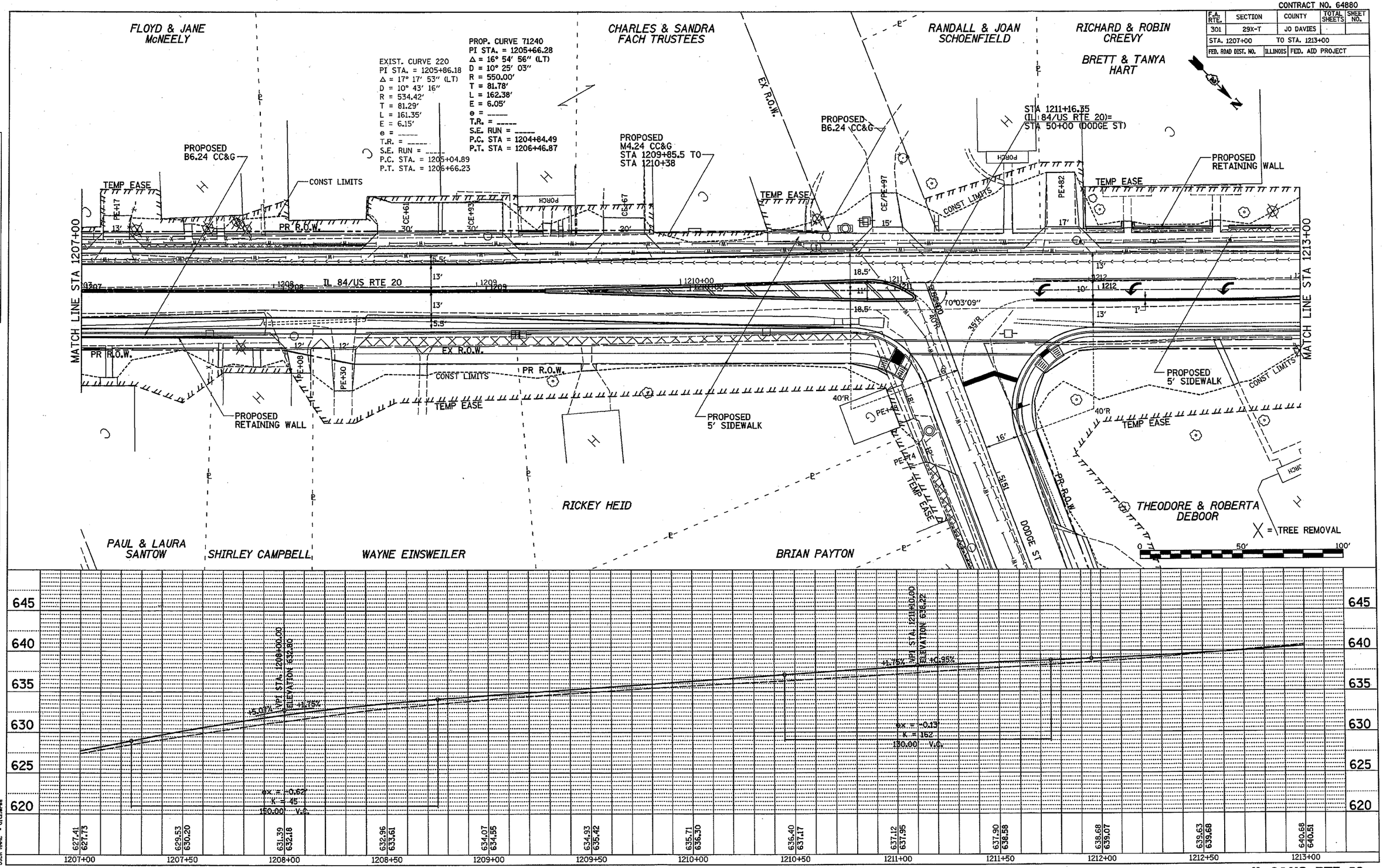

IL 84/US RTE 20

PLAN — SURVEYED / PLOTTED / ALIGNMENT CHECKED / GRADES CHECKED / RT. OF W.Y. CHECKED / CADD FILE NAME / NOTE BOOK NO. / BY / DATE

PROFILE — SURVEYED / PLOTTED / GRADES CHECKED / STRUCTURE NOTATIONS CHKD / NOTE BOOK NO. / BY / DATE

PLOT DATE = Mon Nov 19 14:08:01 2007
FILE NAME = c:\pwwork\jo\d0289592\d0289592plnh1.dgn
PLOT SCALE = 50.0000 ' / In.
USER NAME = dietzlerea

CONTRACT NO. 64880

F.A. RTE.	SECTION	COUNTY	TOTAL SHEETS	SHEET NO.
301	29X-T	JO DAVIES		
STA. 1213+00		TO STA. 1219+00		
FED. ROAD DIST. NO.	ILLINOIS	FED. AID PROJECT		

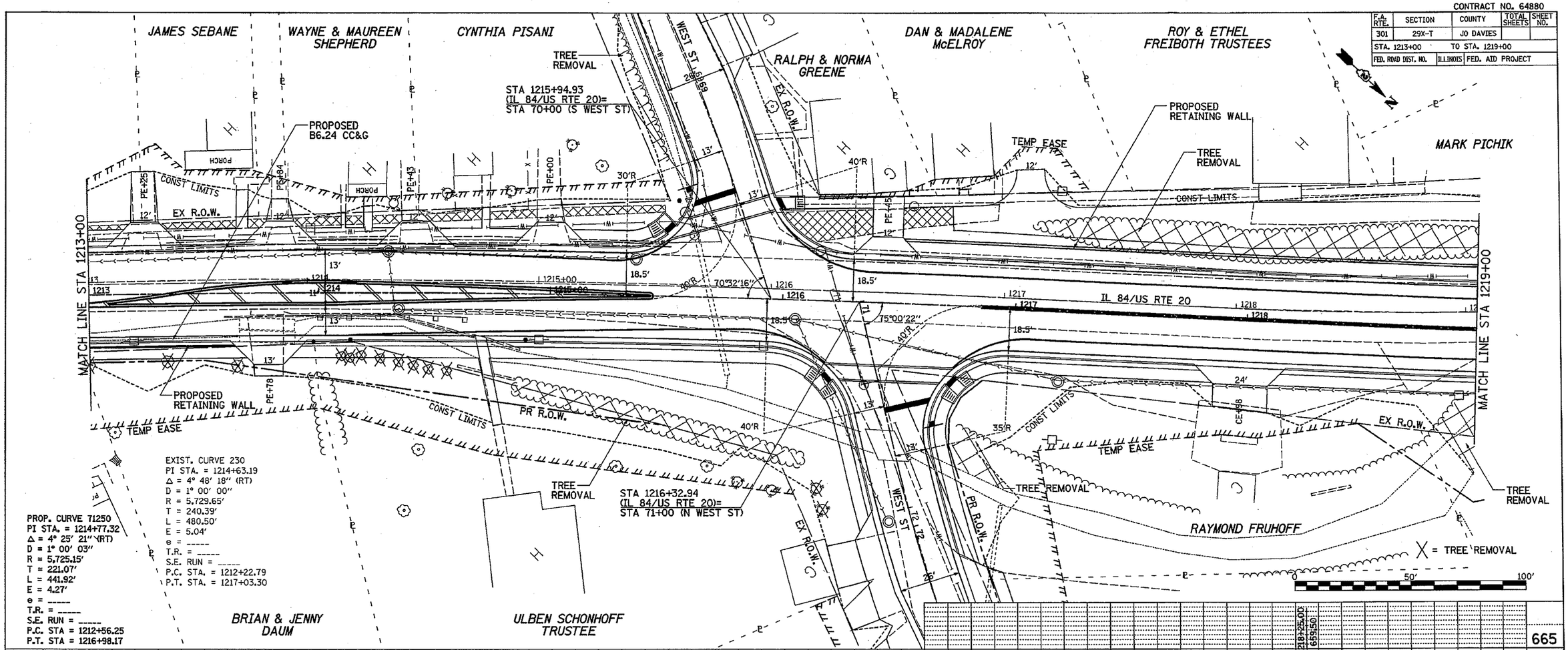

PROP. CURVE 71250
PI STA. = 1214+77.32
Δ = 4° 25' 21" (RT)
D = 1° 00' 03"
R = 5,725.15'
T = 221.07'
L = 441.92'
E = 4.27'
e = -----
T.R. = -----
S.E. RUN = -----
P.C. STA = 1212+56.25
P.T. STA = 1216+98.17

EXIST. CURVE 230
PI STA. = 1214+63.19
Δ = 4° 48' 18" (RT)
D = 1° 00' 00"
R = 5,729.65'
T = 240.39'
L = 480.50'
E = 5.04'
e = -----
T.R. = -----
S.E. RUN = -----
P.C. STA. = 1212+22.79
P.T. STA. = 1217+03.30

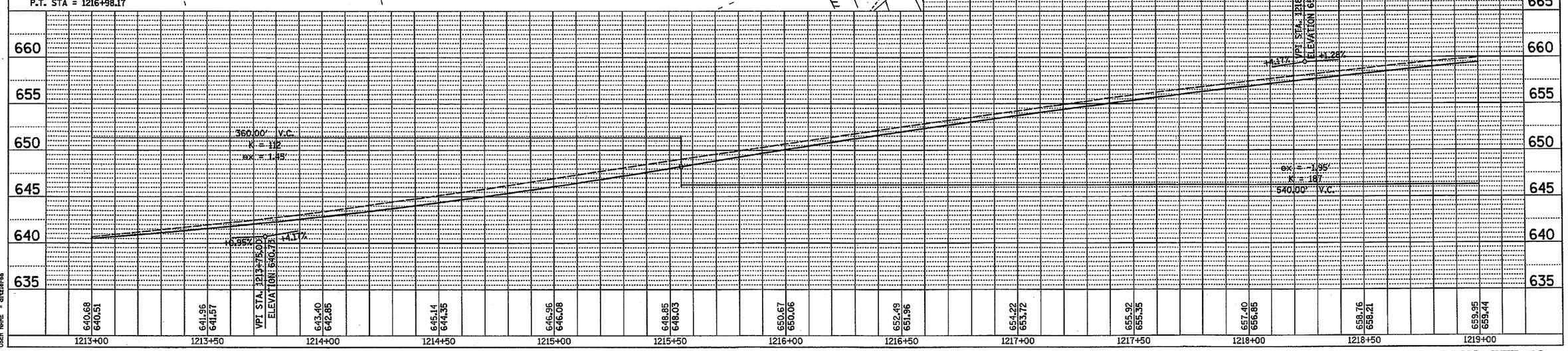

IL 84/US RTE 20

PLAN
NOTE BOOK NO.
SURVEYED
PLOTTED
ALIGNMENT CHECKED
RELIN. PLAN PREPARED
CADD FILE NAME
BY
DATE

PROFILE
NOTE BOOK NO.
SURVEYED
PLOTTED
GRADES CHECKED
BRIDGE STRUCTURE NOTATIONS CHKD
BY
DATE

PLOT DATE = Mon Nov 19 14:08:02 2007
FILE NAME = c:\projects\p0289f2\w89f2pln1.dgn
PLOT SCALE = 20.0000 ' / IN.
USER NAME = dtaylorsa

CONTRACT NO. 64880

F.A. RTE.	SECTION	COUNTY	TOTAL SHEETS	SHEET NO.
301	29X-T	JO DAVIES		
STA. 1219+00		TO STA. 1225+00		
FED. ROAD DIST. NO.	ILLINOIS	FED. AID PROJECT		

PROP. CURVE 71260
PI STA. = 1220+63.12
Δ = 18° 06' 22" (LT)
D = 3° 10' 59"
R = 1,800.00'
T = 286.80'
L = 568.82'
E = 22.71'
θ = _____
T.R. = _____
S.E. RUN = _____
P.C. STA = 1217+76.32
P.T. STA = 1223+45.14

EXIST. CURVE 240
PI STA. = 1220+96.49
Δ = 18° 06' 22" (LT)
D = 3° 03' 06"
R = 1,877.53'
T = 299.16'
L = 593.32'
E = 23.68'
θ = _____
T.R. = _____
S.E. RUN = _____
P.C. STA. = 1217+97.34
P.T. STA. = 1223+90.66

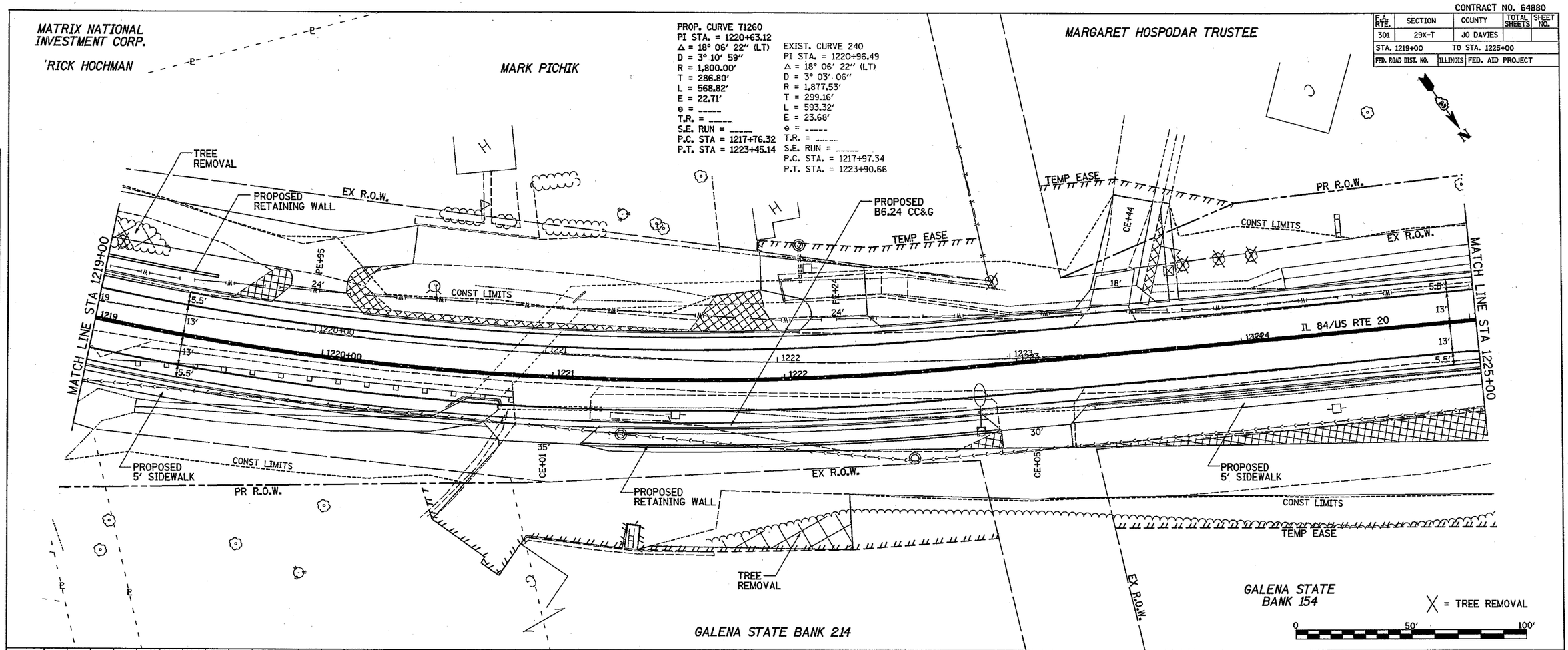

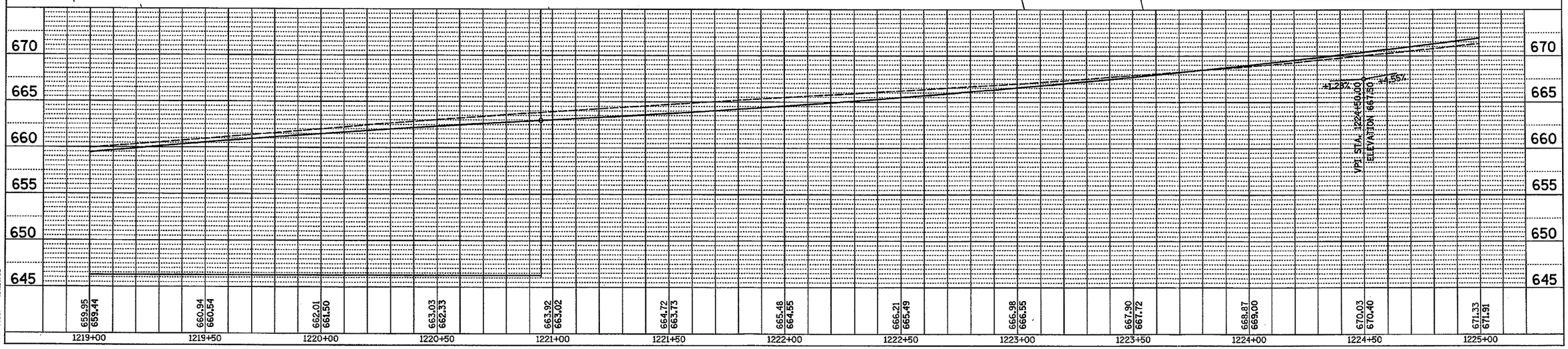

PLAN
SURVEYED ____ DATE
PLOTTED ____ BY
ALIGNMENT CHECKED ____
GRADES CHECKED ____
CUD FILE NAME ____
NOTE BOOK NO. ____

PROFILE
SURVEYED ____ DATE
PLOTTED ____ BY
GRADES CHECKED ____
STRUCTURE NOTATIONS CHKD ____
NOTE BOOK NO. ____

PLOT DATE = Mon Nov 19 14:08:02 2007
FILE NAME = c:\pwworking\jo\d0029\c\d0029plan1.dgn
PLOT SCALE = 20.0000 ' / IN.
USER NAME = dickalexa

IL 84/US RTE 20

CONTRACT NO. 64880

F.A. RTE.	SECTION	COUNTY	TOTAL SHEETS	SHEET NO.
301	29X-T	JO DAVIES		
STA. 1225+00		TO STA. 1231+00		
FED. ROAD DIST. NO.	ILLINOIS	FED. AID PROJECT		

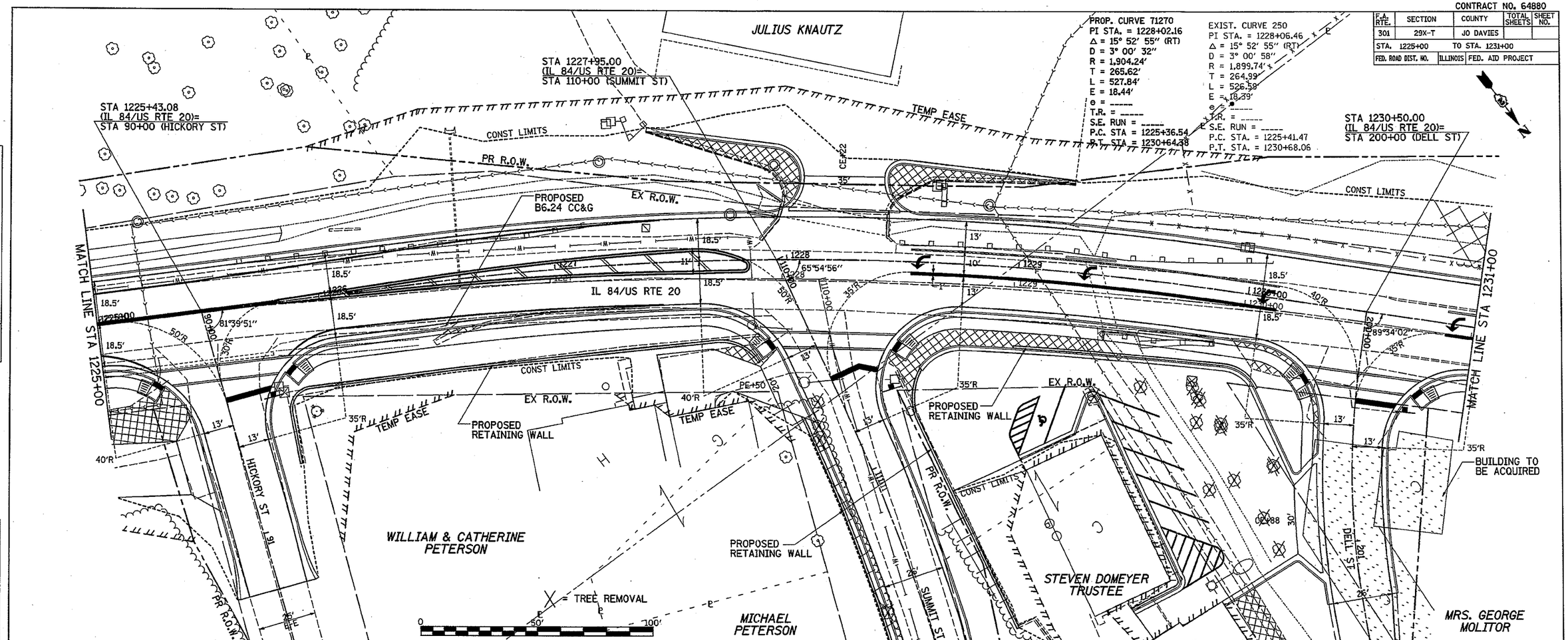

PLAN
NOTE BOOK NO.
SURVEYED
PLOTTED
ALIGNMENT CHECKED
RT. OF WAY CHECKED
CADD FILE NAME
BY
DATE

PROFILE
NOTE BOOK NO.
SURVEYED
PLOTTED
GRADES CHECKED
B.M. NOTED
STRUCTURE NOTATNS CHKD
BY
DATE

PLOT DATE = Mon Nov 19 14:10:02 2007
FILE NAME = c:\projects\p208892\c08892plnl.dgn
PLOT SCALE = 20.0000 ' / IN.
USER NAME = ditzlerss

IL 84/US RTE 20

CONTRACT NO. 64880

F.A. RTE.	SECTION	COUNTY	TOTAL SHEETS	SHEET NO.
301	29X-T	JO DAVIES		
STA. 1231+00		TO STA. 1237+00		
FED. ROAD DIST. NO.	ILLINOIS	FED. AID PROJECT		

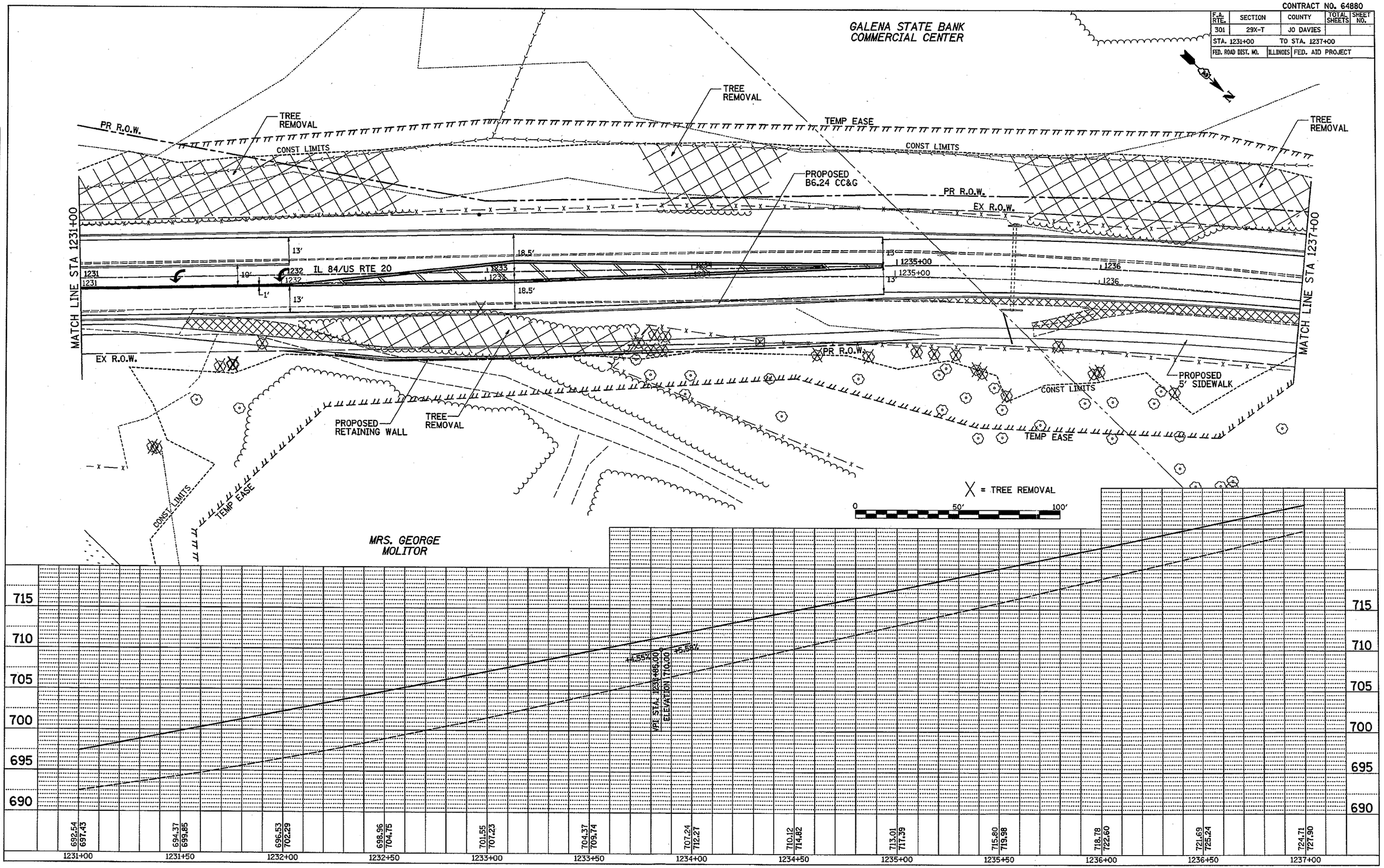

PLAN
NOTE BOOK NO.
SURVEYED
PLOTTED
ALIGNMENT CHECKED
RT. OF WAY CHECKED
CADD FILE NAME
BY
DATE

PROFILE
NOTE BOOK NO.
SURVEYED
PLOTTED
GRADES CHECKED
B.M. NOTED
STRUCTURE NOTATNS CHKD
BY
DATE

PLOT DATE = Mon Nov 19 14:10:03 2007
FILE NAME = c:\projects\p208892\w08892plnl.dgn
PLOT SCALE = 20.0000 ' / IN.
USER NAME = ditzlerso

IL 84/US RTE 20

CONTRACT NO. 64880

F.A. RTE.	SECTION	COUNTY	TOTAL SHEETS	SHEET NO.
301	29X-T	JO DAVIES		
STA. 1237+00		TO STA. 1243+00		
FED. ROAD DIST. NO.	ILLINOIS	FED. AID PROJECT		

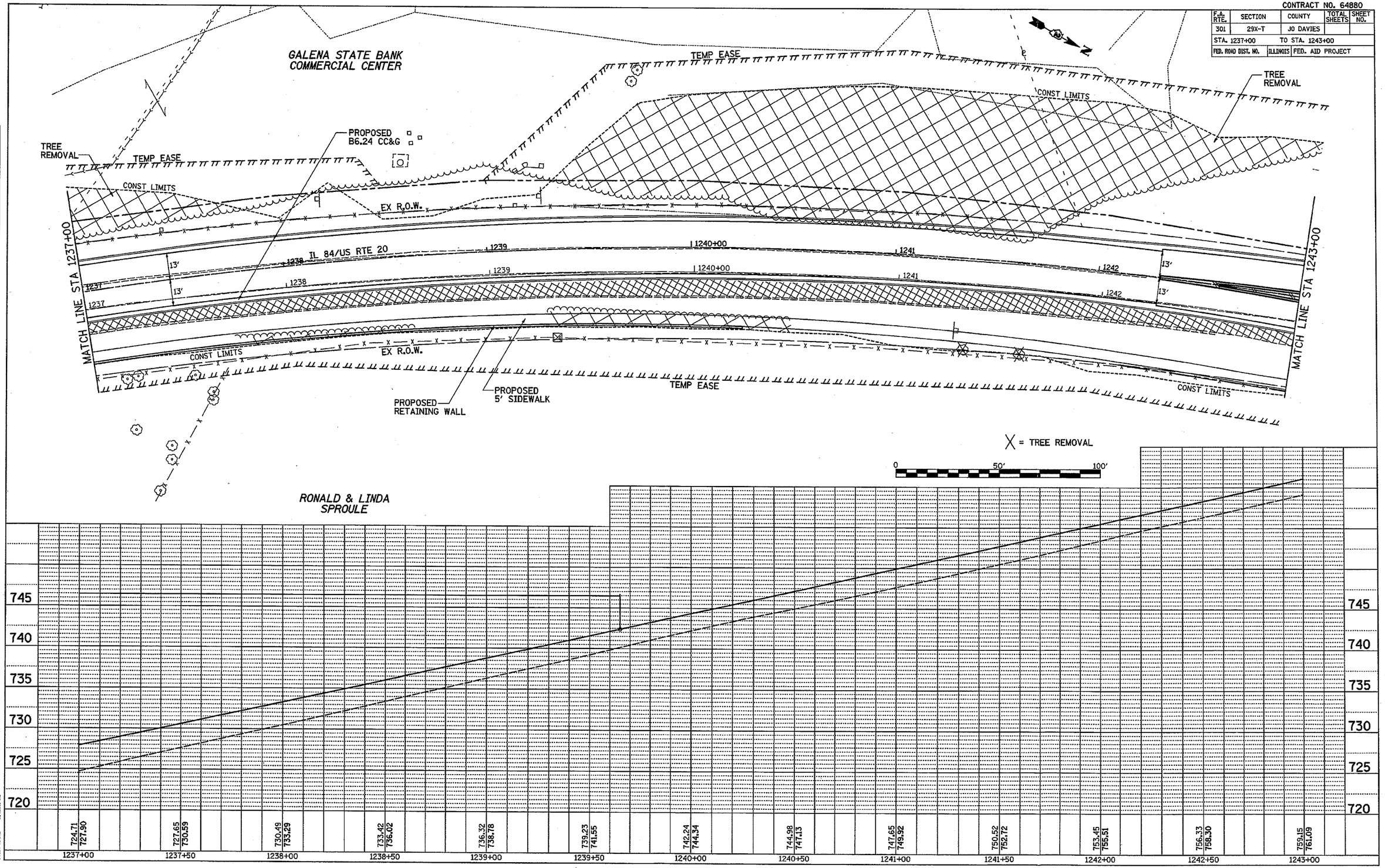

PLAN
NOTE BOOK NO.
SURVEYED
PLOTTED
ALIGNMENT CHECKED
RT. OF WAY CHECKED
CADD FILE NAME
BY
DATE

PROFILE
NOTE BOOK NO.
SURVEYED
PLOTTED
GRADES CHECKED
B.M. NOTED
STRUCTURE NOTATNS CHKD
BY
DATE

PLOT DATE = Mon Nov 19 14:10:04 2007
FILE NAME = c:\projects\p208992\s08892plnl.dgn
PLOT SCALE = 20.0000 ' / IN.
USER NAME = ditzlerss

IL 84/US RTE 20

CONTRACT NO. 64880

F.A. RTE.	SECTION	COUNTY	TOTAL SHEETS	SHEET NO.
301	29X-T	JO DAVIES		
STA. 1243+00		TO STA. 1249+00		
FED. ROAD DIST. NO.	ILLINOIS	FED. AID PROJECT		

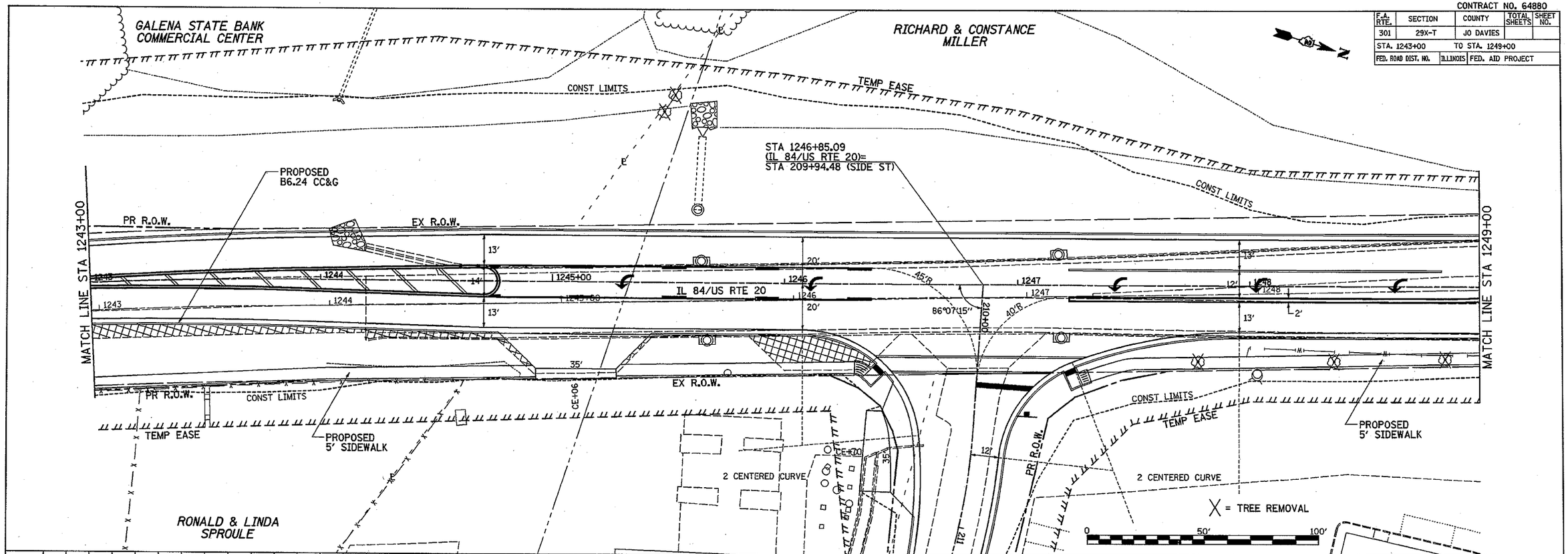

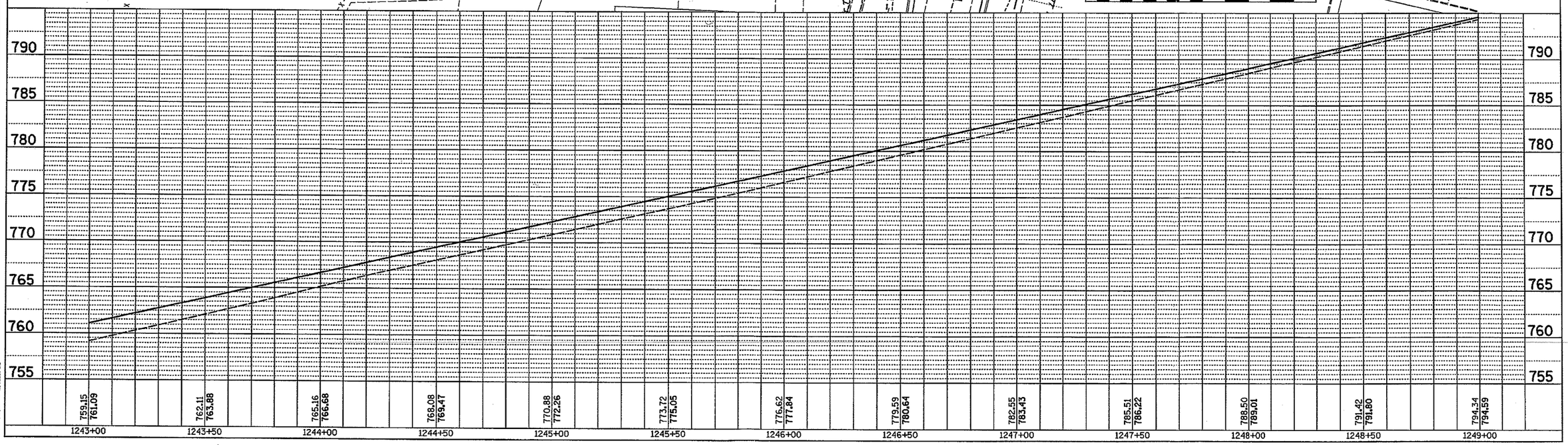

PLAN
NOTE BOOK NO.
SURVEYED
PLOTTED
ALIGNMENT CHECKED
RT. OF WAY CHECKED
CADD FILE NAME
BY
DATE

PROFILE
NOTE BOOK NO.
SURVEYED
PLOTTED
GRADES CHECKED
B.M. NOTED
STRUCTURE NOTATNS CHKD
BY
DATE

PLOT DATE = Mon Nov 19 14:10:04 2007
FILE NAME = c:\projects\p208892\s88892pln1.dgn
PLOT SCALE = 20.0000 ' / IN.
USER NAME = dtzierse

IL 84/US RTE 20

CONTRACT NO. 64880

F.A. RTE.	SECTION	COUNTY	TOTAL SHEETS	SHEET NO.
301	29X-T	JO DAVIES		
STA. 1249+00		TO STA. 1255+00		
FED. ROAD DIST. NO.	ILLINOIS	FED. AID PROJECT		

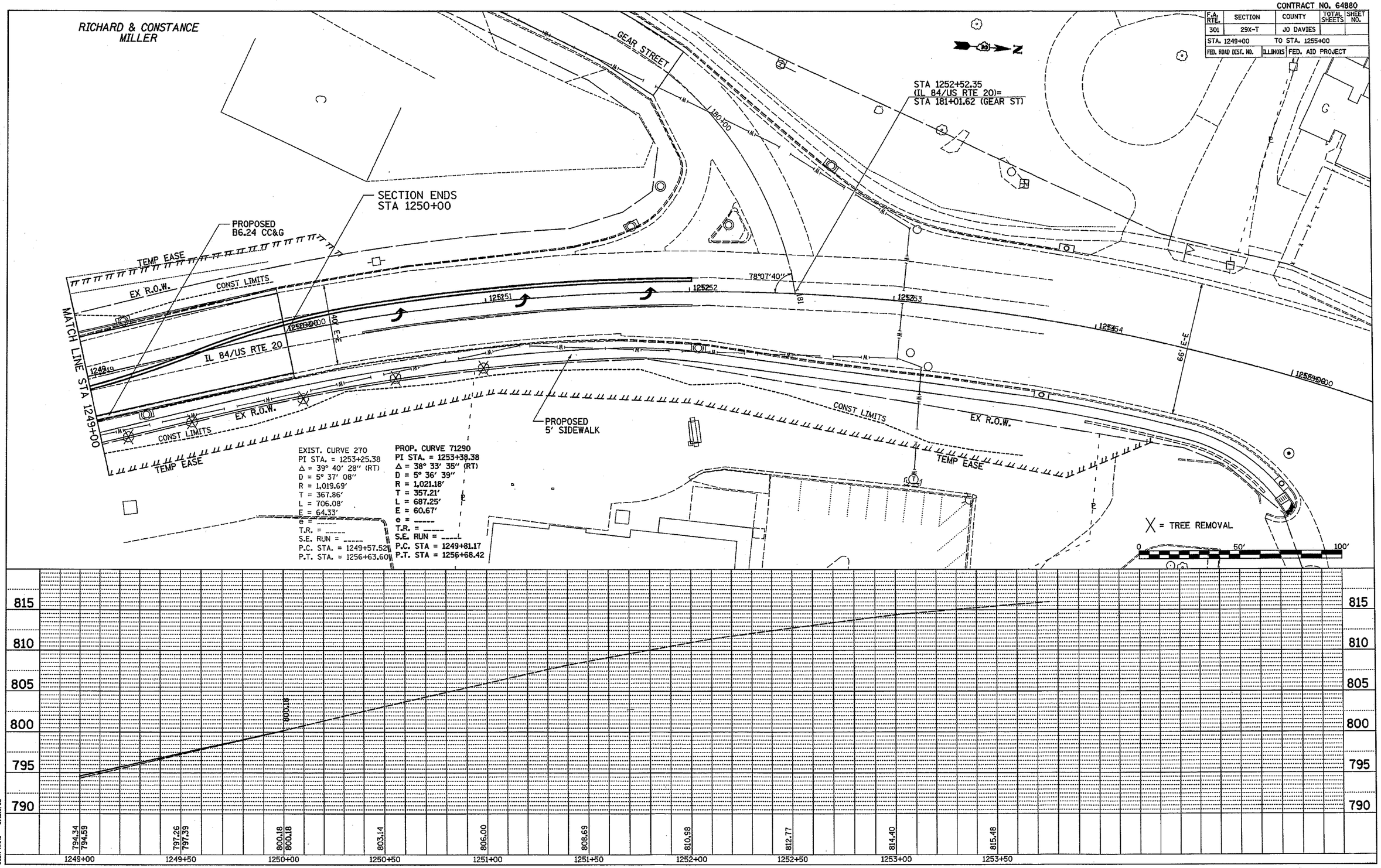

PLAN
NOTE BOOK NO. ____
SURVEYED
PLOTTED
ALIGNMENT CHECKED
R.O.W. CHECKED
CADD FILE NAME
BY
DATE

PROFILE
NOTE BOOK NO. ____
SURVEYED
PLOTTED
GRADES CHECKED
B.M. NOTED
STRUCTURE NOTATIONS CHKD
BY
DATE

PLOT DATE = Mon Nov 19 141604 2007
FILE NAME = c:\projects\p268892\w268892pln1.dgn
PLOT SCALE = 20.0000 ' / IN.
USER NAME = dietzlerss

IL 84/US RTE 20

CONTRACT NO. 64880

F.A. RTE.	SECTION	COUNTY	TOTAL SHEETS	SHEET NO.
301	29X-T	JO DAVIES		
STA.		TO STA.		
FED. ROAD DIST. NO.	ILLINOIS	FED. AID PROJECT		

PROSPECT STREET

EXIST. CURVE 70350	PROP. CURVE G70350
PI STA. = 9+49.25	PI STA. = 9+44.75
Δ = 41° 56′ 03″ (RT)	Δ = 41° 56′ 03″ (RT)
D = 76° 23′ 40″	D = 76° 23′ 40″
R = 75.00′	R = 75.00′
T = 28.74′	T = 28.74′
L = 54.89′	L = 54.89′
E = 5.32′	E = 5.32′
e = -----	e = -----
T.R. = -----	T.R. = -----
S.E. RUN = -----	S.E. RUN = -----
P.C. STA. = 9+20.51	P.C. STA = 9+16.01
P.T. STA. = 9+75.40	P.T. STA = 9+70.90

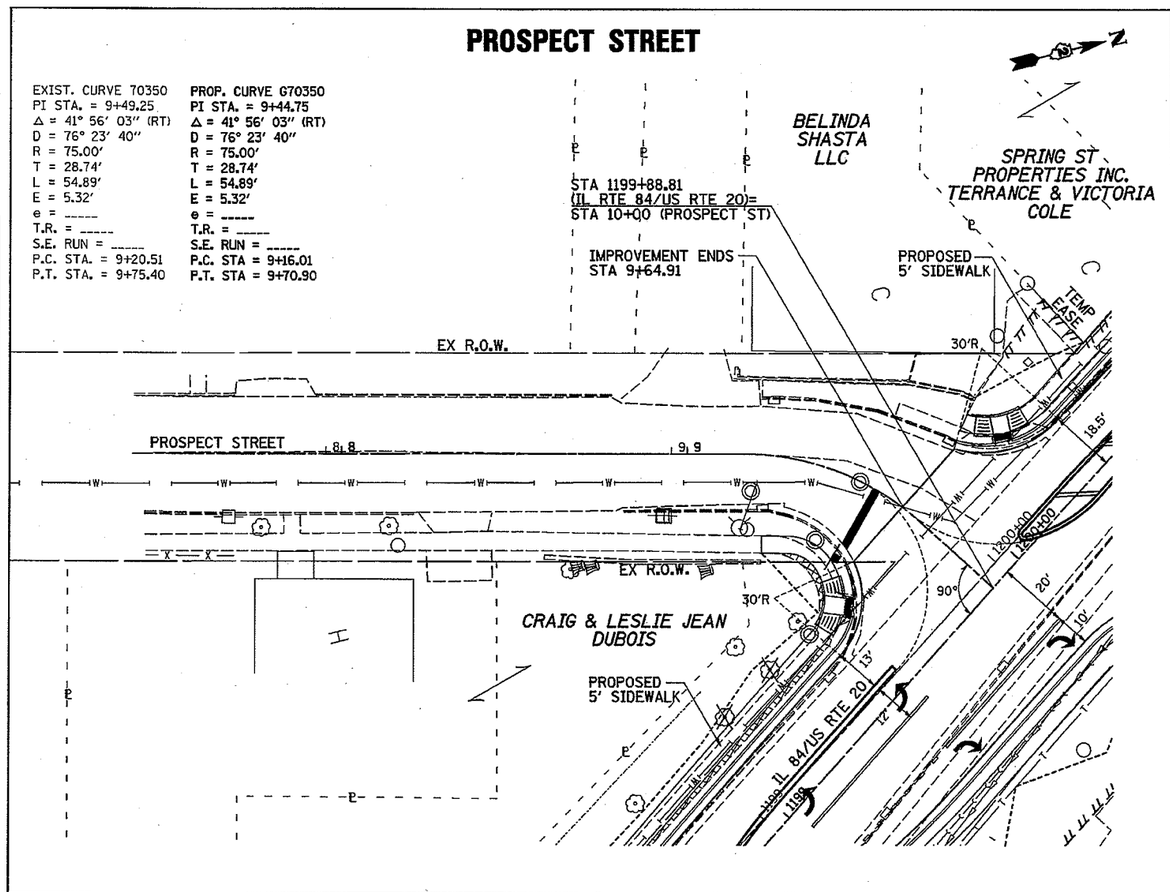

DODGE STREET

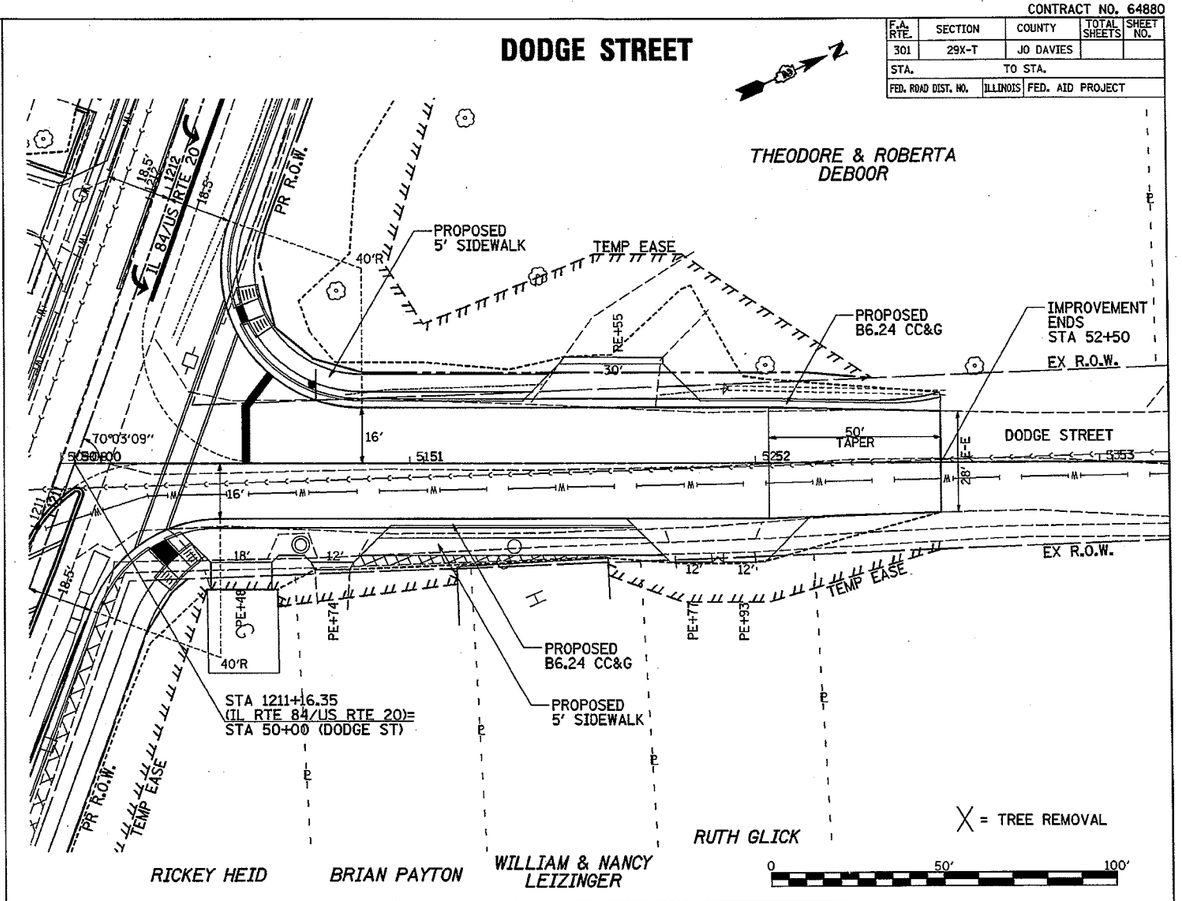

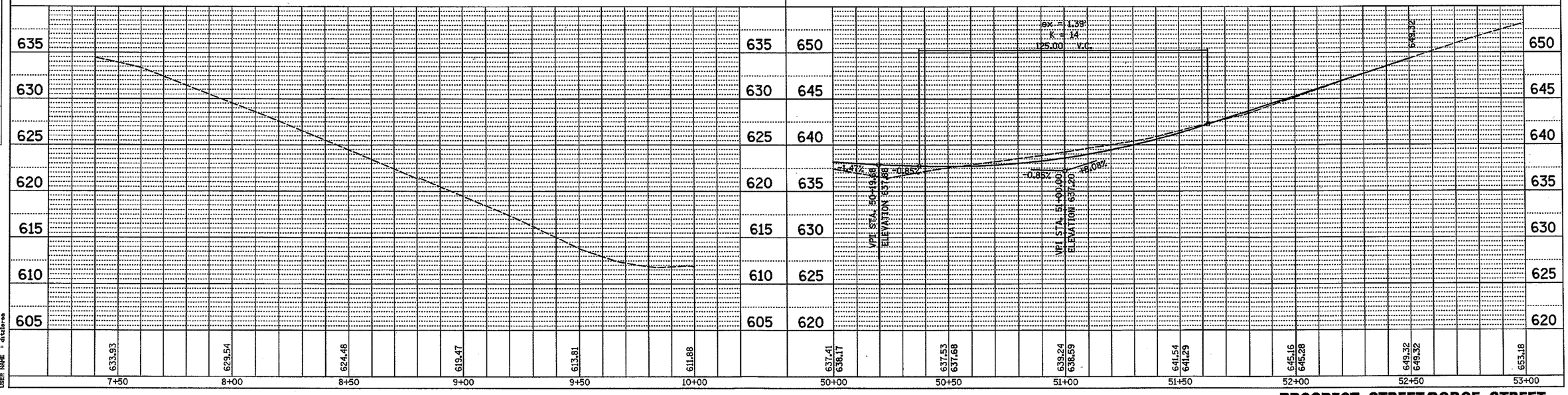

PROSPECT STREET/DODGE STREET

PLAN
SURVEYED
PLOTTED
ALIGNMENT CHECKED
GRADES CHECKED
CADD FILE NAME
NOTE BOOK
NO.
BY
DATE

PROFILE
SURVEYED
PLOTTED
GRADES CHECKED
NOTE BOOK
NO.
STRUCTURE NOTAT'NS CHK'D
BY
DATE

PLOT DATE = Mon Nov 19 14:08:23 2007
FILE NAME = c:\projects\108280\c\u80280zplan2.dgn
PLOT SCALE = 20.0000 ' / IN.
USER NAME = dtclerea

CONTRACT NO. 64880

F.A. RTE.	SECTION	COUNTY	TOTAL SHEETS	SHEET NO.
301	29X-T	JO DAVIES		
STA.		TO STA.		
FED. ROAD DIST. NO.	ILLINOIS	FED. AID PROJECT		

EXIST. CURVE 70340
PI STA. = 32+66.11
Δ = 4° 37′ 20″ (LT)
D = 7° 38′ 22″
R = 750.00′
T = 30.27′
L = 60.50′
E = 0.61′
e = -----
T.R. = -----
S.E. RUN = -----
P.C. STA. = 32+35.84
P.T. STA. = 32+96.34

EXIST. CURVE 70330
PI STA. = 31+61.17
Δ = 13° 55′ 58″ (LT)
D = 28° 38′ 52″
R = 200.00′
T = 24.44′
L = 48.63′
E = 1.49′
e = -----
T.R. = -----
S.E. RUN = -----
P.C. STA. = 31+36.73
P.T. STA. = 31+85.36

PROP. CURVE 71300
PI STA. = 31+84.38
Δ = 26° 19′ 12″ (LT)
D = 19° 05′ 55″
R = 300.00′
T = 70.14′
L = 137.81′
E = 8.09′
e = -----
T.R. = -----
S.E. RUN = -----
P.C. STA = 31+14.24
P.T. STA = 32+52.05

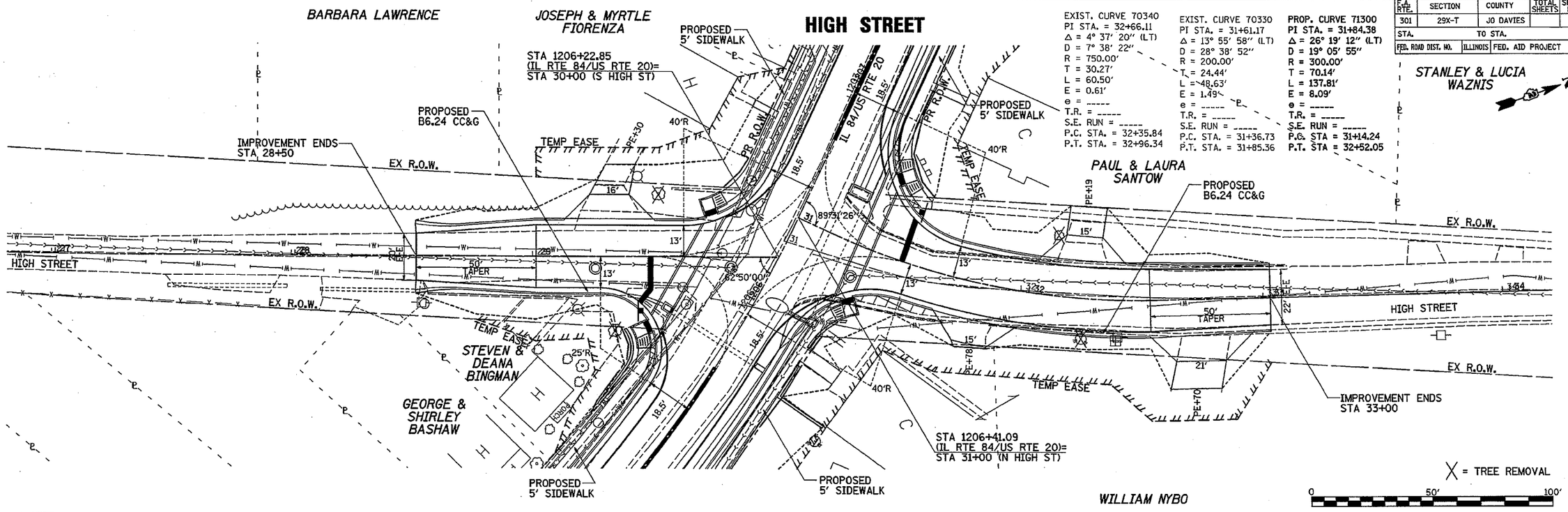

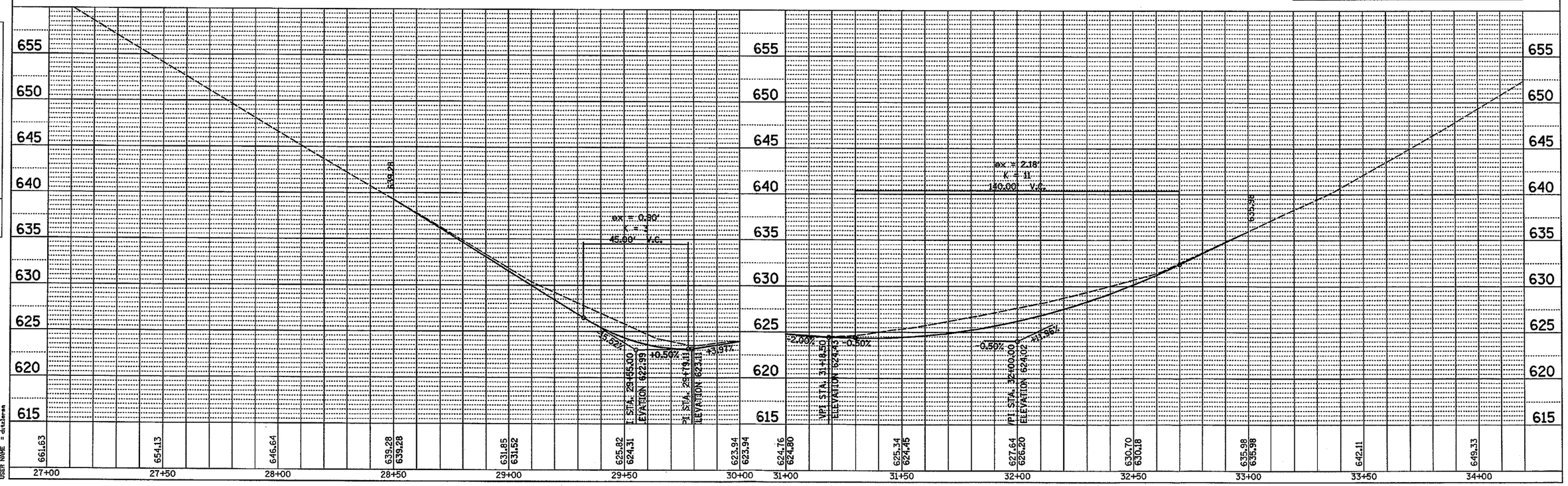

HIGH STREET

PLAN
NOTE BOOK NO.
SURVEYED
PLOTTED
ALIGNMENT CHECKED
RT. OF WAY CHECKED
CADD FILE NAME
BY
DATE

PROFILE
NOTE BOOK NO.
SURVEYED
PLOTTED
GRADES CHECKED
B.M. NOTED
STRUCTURE NOTATIONS CHKD
BY
DATE

PLOT DATE = Mon Nov 19 14:58:27 2007
FILE NAME = c:\projects\08809\2\08809\2plin2.dgn
PLOT SCALE = 20.0000 ' / IN.
USER NAME = ditzlerea

CONTRACT NO. 64880

F.A. RTE.	SECTION	COUNTY	TOTAL SHEETS	SHEET NO.
301	29X-T	JO DAVIES		
STA.		TO STA.		
FED. ROAD DIST. NO.	ILLINOIS	FED. AID PROJECT		

EXIST. CURVE 70260	PROP. CURVE G70260	EXIST. CURVE 70270	PROP. CURVE G70270
PI STA. = 67+55.76	PI STA. = 67+50.99	PI STA. = 69+05.29	PI STA. = 69+00.51
Δ = 4° 10′ 06″ (LT)	Δ = 4° 10′ 06″ (LT)	Δ = 7° 32′ 37″ (RT)	Δ = 7° 32′ 37″ (RT)
D = 11° 27′ 33″	D = 11° 27′ 33″	D = 7° 38′ 22″	D = 7° 38′ 22″
R = 500.00′	R = 500.00′	R = 750.00′	R = 750.00′
T = 18.20′	T = 18.20′	T = 49.44′	T = 49.44′
L = 36.38′	L = 36.38′	L = 98.74′	L = 98.74′
E = 0.33′	E = 0.33′	E = 1.63′	E = 1.63′
e = -----	e = -----	e = -----	e = -----
T.R. = -----	T.R. = -----	T.R. = -----	T.R. = -----
S.E. RUN = -----	S.E. RUN = -----	S.E. RUN = -----	S.E. RUN = -----
P.C. STA. = 67+37.57	P.C. STA = 67+32.79	P.C. STA. = 68+55.84	P.C. STA = 68+51.07
P.T. STA. = 67+73.94	P.T. STA = 67+69.17	P.T. STA. = 69+54.59	P.T. STA = 69+49.81

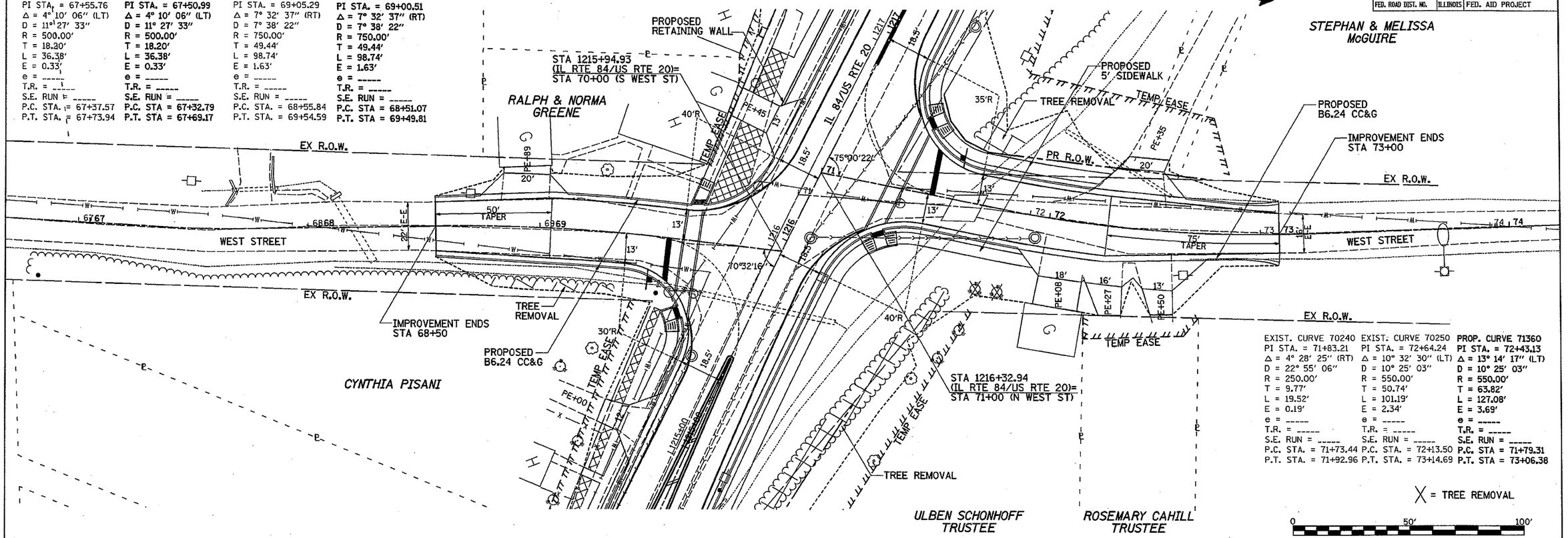

EXIST. CURVE 70240	EXIST. CURVE 70250	PROP. CURVE 71360
PI STA. = 71+83.21	PI STA. = 72+64.24	PI STA. = 72+43.13
Δ = 4° 28′ 25″ (RT)	Δ = 10° 32′ 30″ (LT)	Δ = 13° 14′ 17″ (LT)
D = 22° 55′ 06″	D = 10° 25′ 03″	D = 10° 25′ 03″
R = 250.00′	R = 550.00′	R = 550.00′
T = 9.77′	T = 50.74′	T = 63.82′
L = 19.52′	L = 101.19′	L = 127.08′
E = 0.19′	E = 2.34′	E = 3.69′
e = -----	e = -----	e = -----
T.R. = -----	T.R. = -----	T.R. = -----
S.E. RUN = -----	S.E. RUN = -----	S.E. RUN = -----
P.C. STA. = 71+73.44	P.C. STA. = 72+13.50	P.C. STA = 71+79.31
P.T. STA. = 71+92.96	P.T. STA. = 73+14.69	P.T. STA = 73+06.38

X = TREE REMOVAL

0 50′ 100′

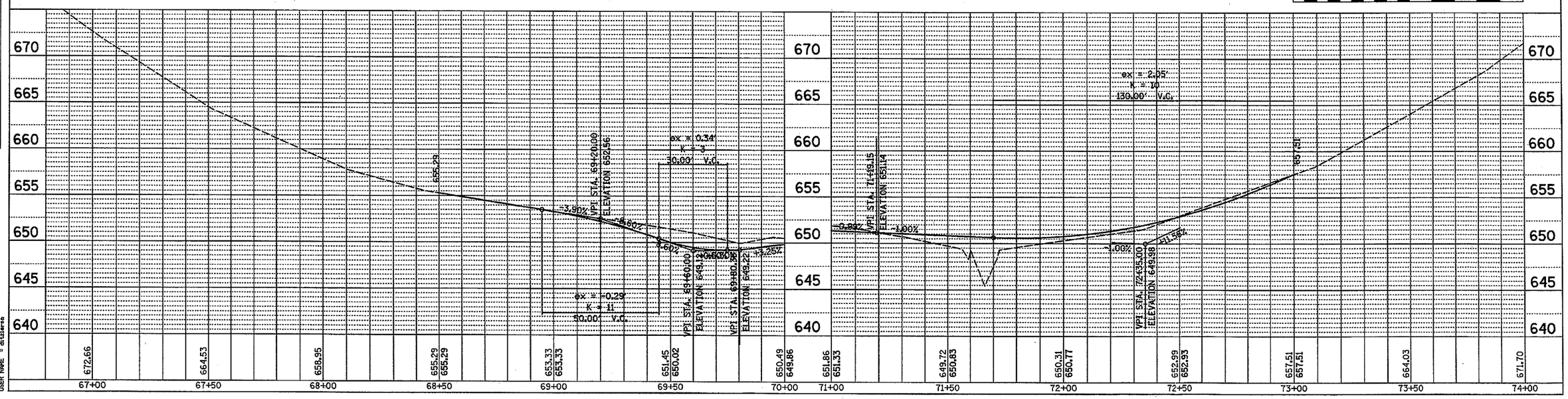

WEST STREET

PLAN: SURVEYED | PLATTED | ALIGNMENT CHECKED | TOPO. NAME CHECKED | CADD FILE NAME | NOTE BOOK | NO. | BY | DATE

PROFILE: SURVEYED | PLATTED | GRADES CHECKED | B.M. NAME | STRUCTURE NO. | NOTE BOOK | NO. | BY | DATE

PLOT DATE = Mon Nov 19 14:58:02 2007
FILE NAME = c:\pwworking\d0\d0029\e\rt0029zp1n2.dgn
PLOT SCALE = 20.0000 ' / in.
USER NAME = dtisteros

CONTRACT NO. 64880

F.A. RTE.	SECTION	COUNTY	TOTAL SHEETS	SHEET NO.
301	29X-T	JO DAVIES		
STA.	TO STA.			
FED. ROAD DIST. NO.	ILLINOIS	FED. AID PROJECT		

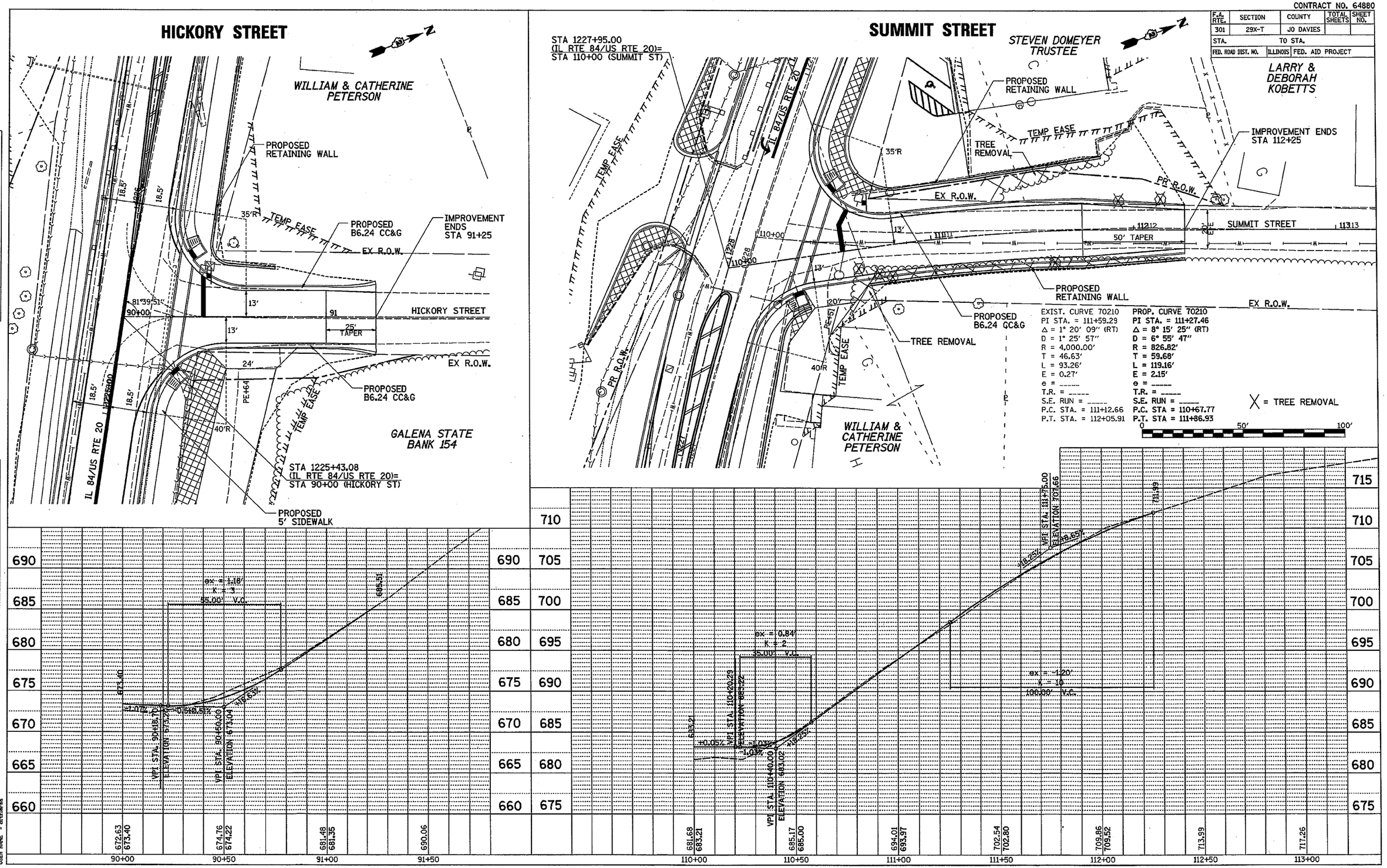

CONTRACT NO. 64880

F.A. RTE.	SECTION	COUNTY	TOTAL SHEETS	SHEET NO.
301	29X-T	JO DAVIES		
STA.	TO STA.			
FED. ROAD DIST. NO.	ILLINOIS	FED. AID PROJECT		

DELL STREET

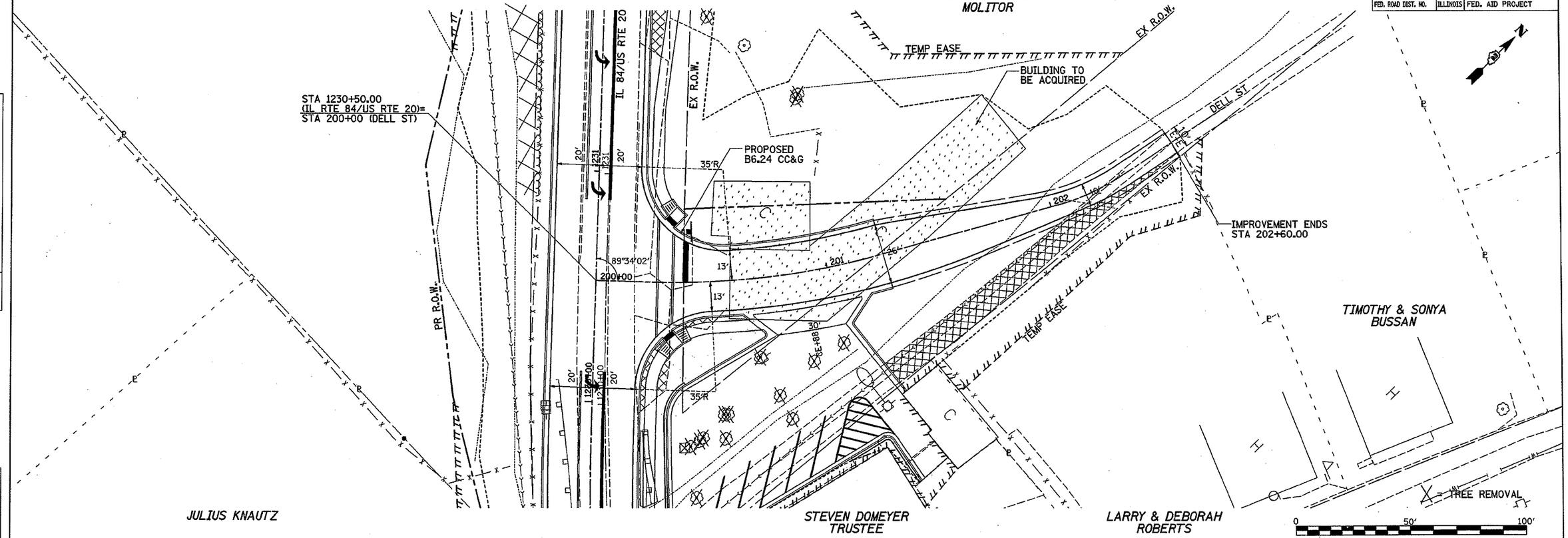

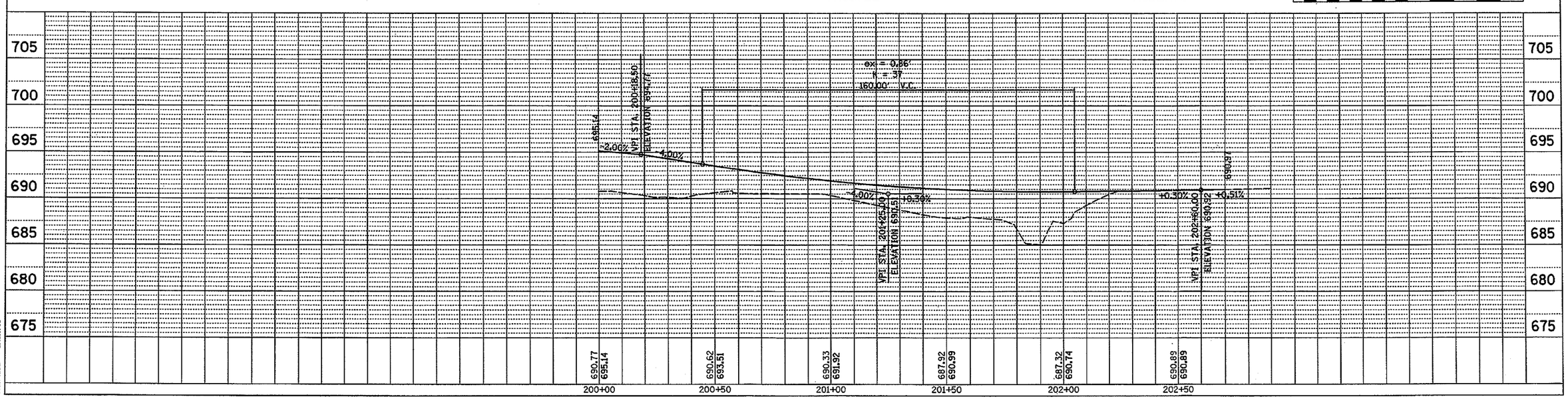

PLAN	BY	DATE
SURVEYED		
PLOTTED		
ALIGNMENT CHECKED		
RT. OF WAY CHECKED		
CADD FILE NAME		
NOTE BOOK NO.		

PROFILE	BY	DATE
SURVEYED		
PLOTTED		
GRADES CHECKED		
BRIDGE PLOTTED		
NOTE BOOK NO.	STRUCTURE NOTAT'NS CHKD	

PLOT DATE = Mon Nov 19 14:58:29 2007
FILE NAME = c:\projects\p288P92\s288P92plin2.dgn
PLOT SCALE = 20.0000 ' / IN.
USER NAME = ditterss

DELL STREET