F.A.P. RTE.	SECTION	COUNTY	TOTAL SHEETS	SHEET NO.
303	(4,129) AS	WINNEBAGO	29	15
STA. 2112+00		TO STA. 2142+00		
FED. ROAD DIST. NO.	ILLINOIS	FED. AID PROJECT		

PROPOSED PROFILE RALSTON ROAD

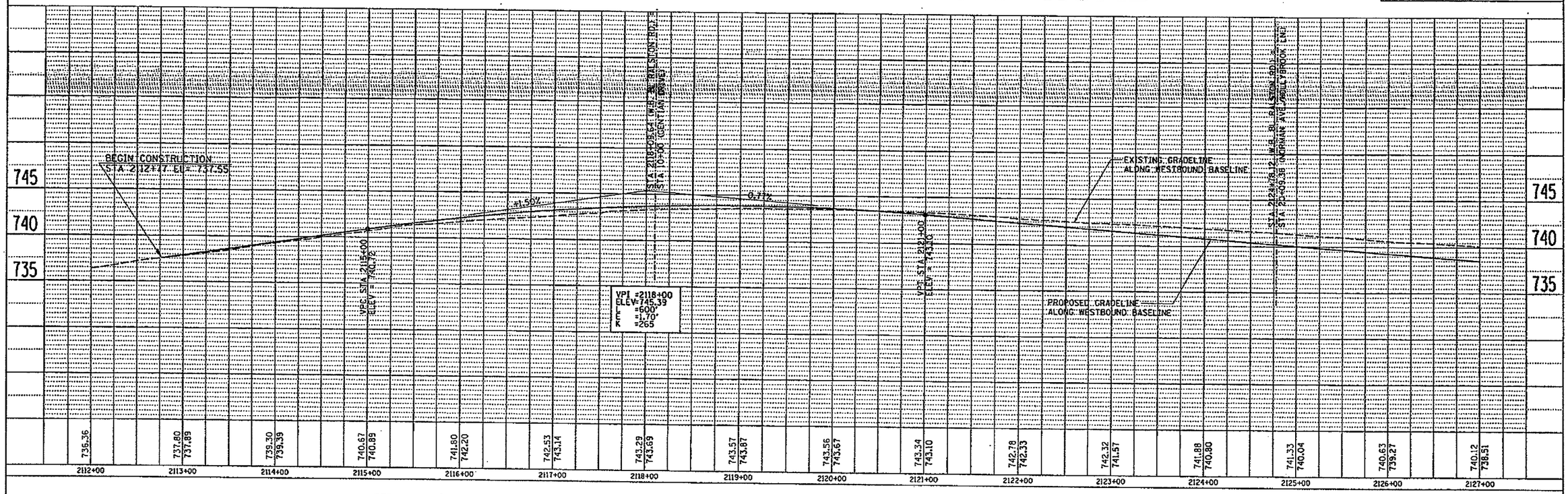

PROPOSED PROFILE RALSTON ROAD

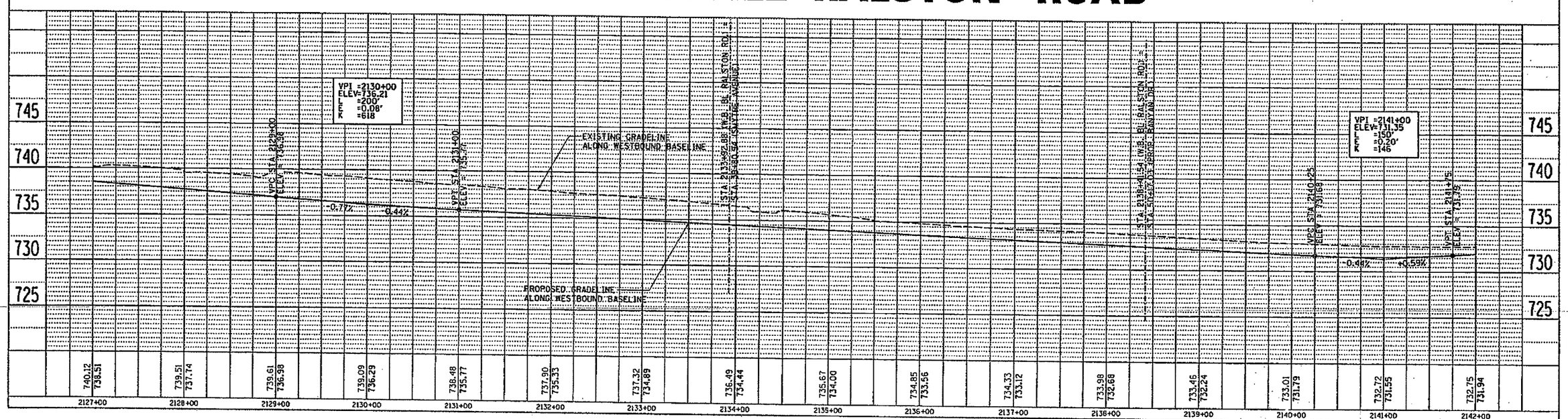

FIGURE 4
SHEET 15

F.A.P. RTE.	SECTION	COUNTY	TOTAL SHEETS	SHEET NO.
303	(4,3,29) A5	WINNEBAGO	29	16
STA. 2142+00		TO STA. 2172+00		
FED. ROAD DIST. NO.	ILLINOIS	FED. AID PROJECT		

PROPOSED PROFILE RALSTON ROAD / IL ROUTE 173

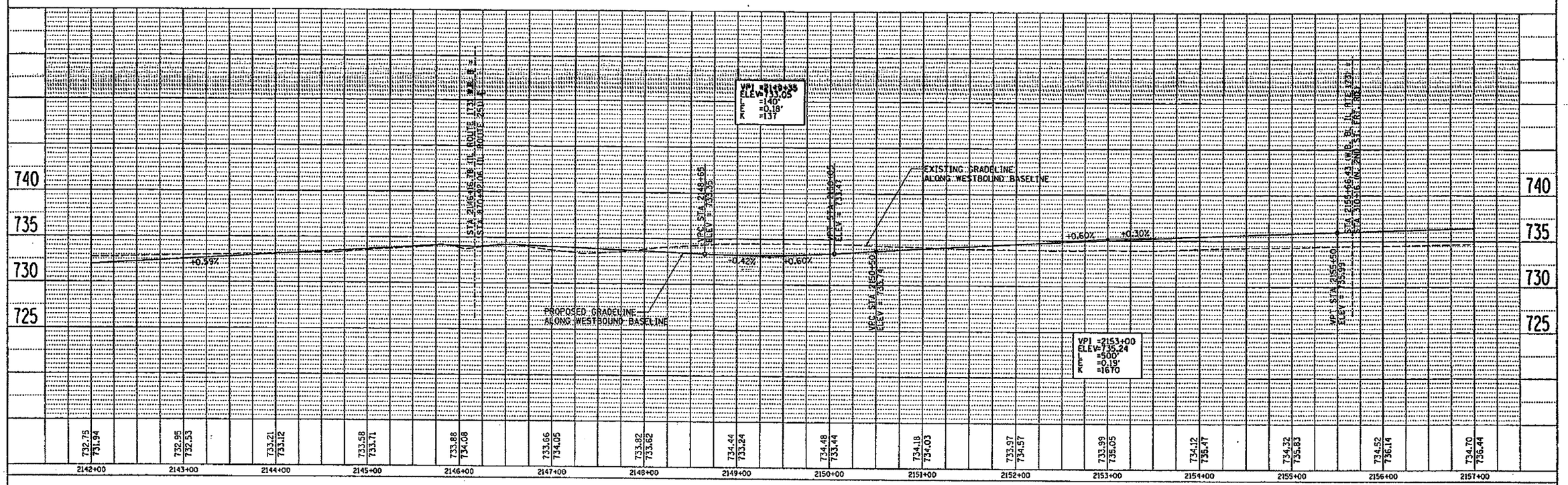

PROPOSED PROFILE IL ROUTE 173

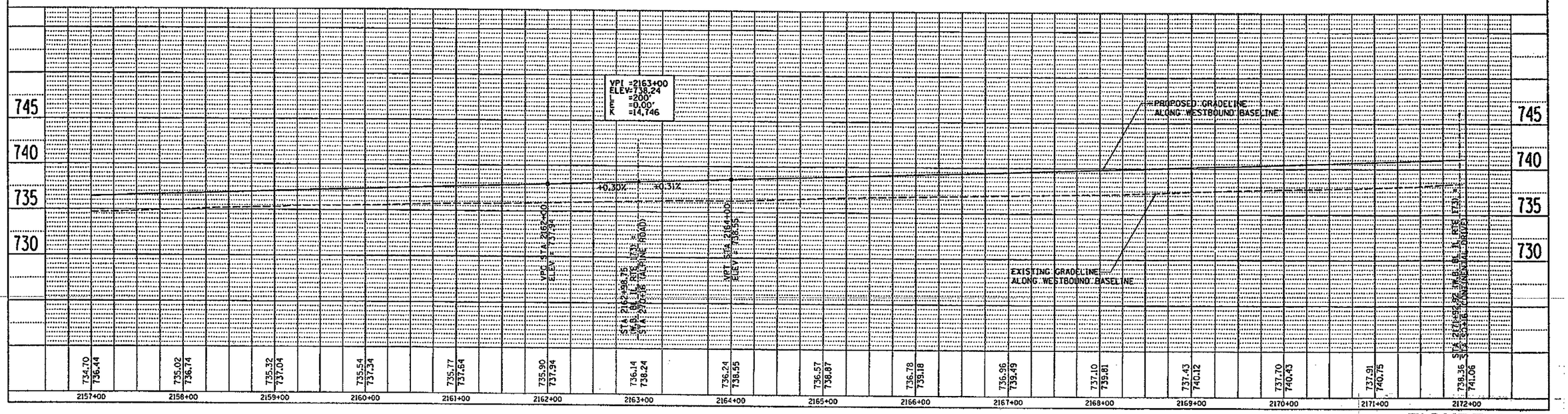

FIGURE 4
SHEET 16

TOP SHEET	SECTION	COUNTY	TOTAL SHEETS	SHEET NO.
303	(4,129) AS	WINNEBAGO	29	17
STA. 2172+00		TO STA. 2202+00		
FED. ROAD DIST. NO.		REMARKS	FED. AID PROJECT	

PROPOSED PROFILE IL ROUTE 173

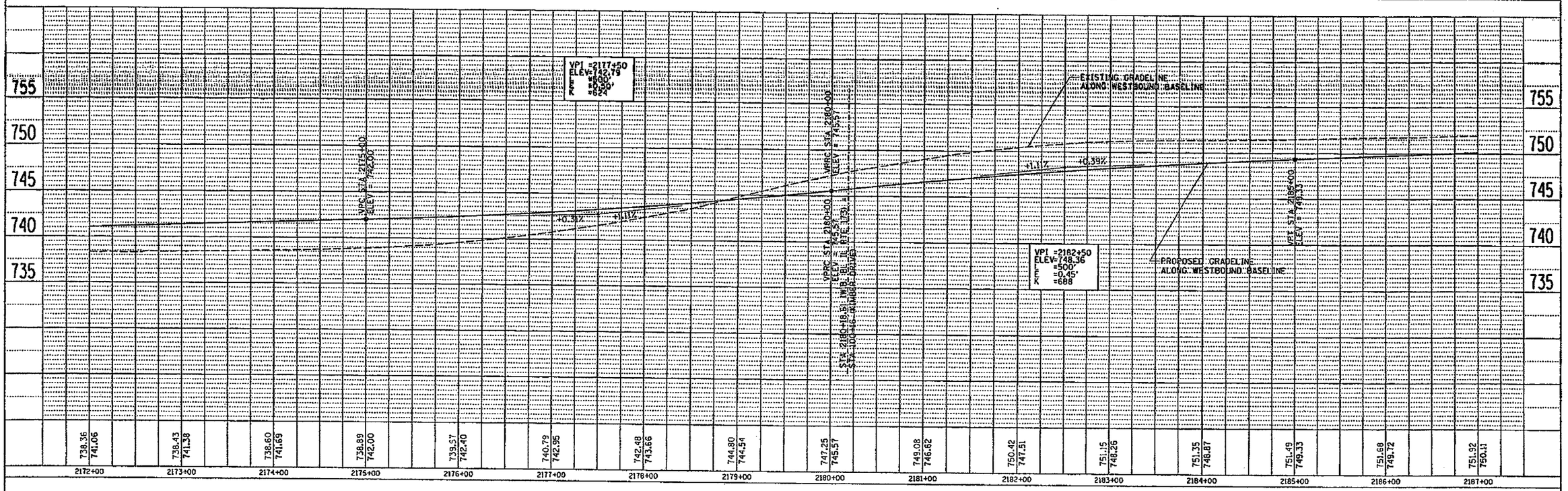

PROPOSED PROFILE IL ROUTE 173

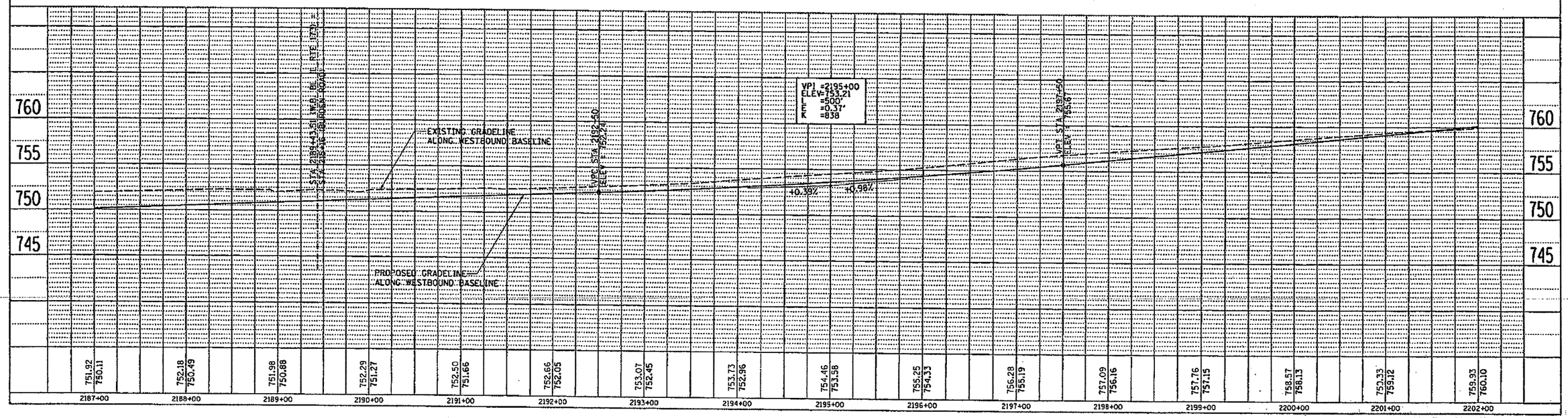

FIGURE 4
SHEET 17

TOP STA.	SECTION	COUNTY	TOTAL SHEETS	SHEET NO.
303	(4,1291) AS	WINNEBAGO	29	18
STA. 2202+00		TO STA. 2232+00		
FED. ROAD DIST. NO.	ILLINOIS	FED. AID PROJECT		

PROPOSED PROFILE IL ROUTE 173

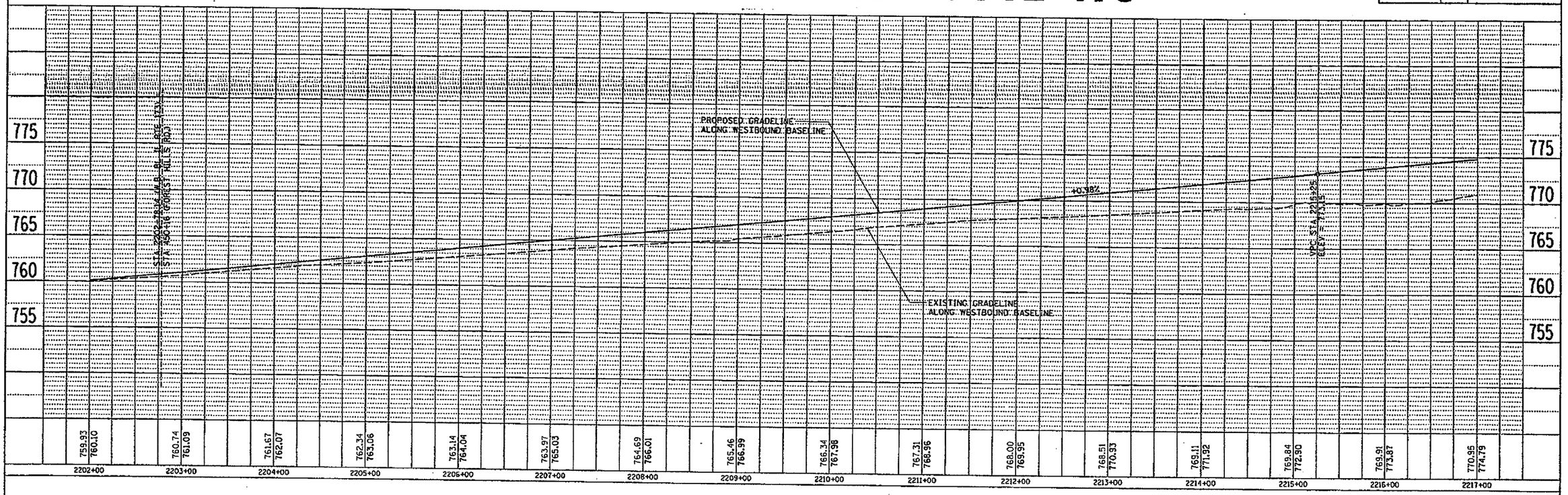

PROPOSED PROFILE IL ROUTE 173

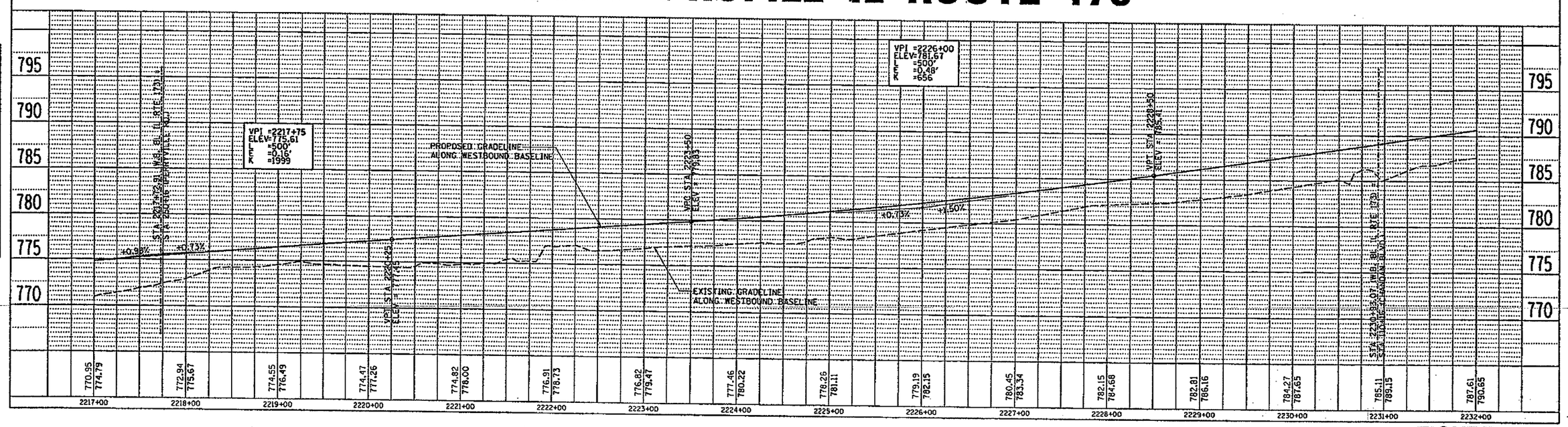

FIGURE 4
SHEET 18

FAP RTE.	SECTION	COUNTY	TOTAL SHEETS	SHEET NO.
303	(4,129) AS	WINNEBAGO	29	19
STA. 2232+00		TO STA. 2262+00		
FED. ROAD DIST. NO.		ILLINOIS	FED. AID PROJECT	

PROPOSED PROFILE IL ROUTE 173

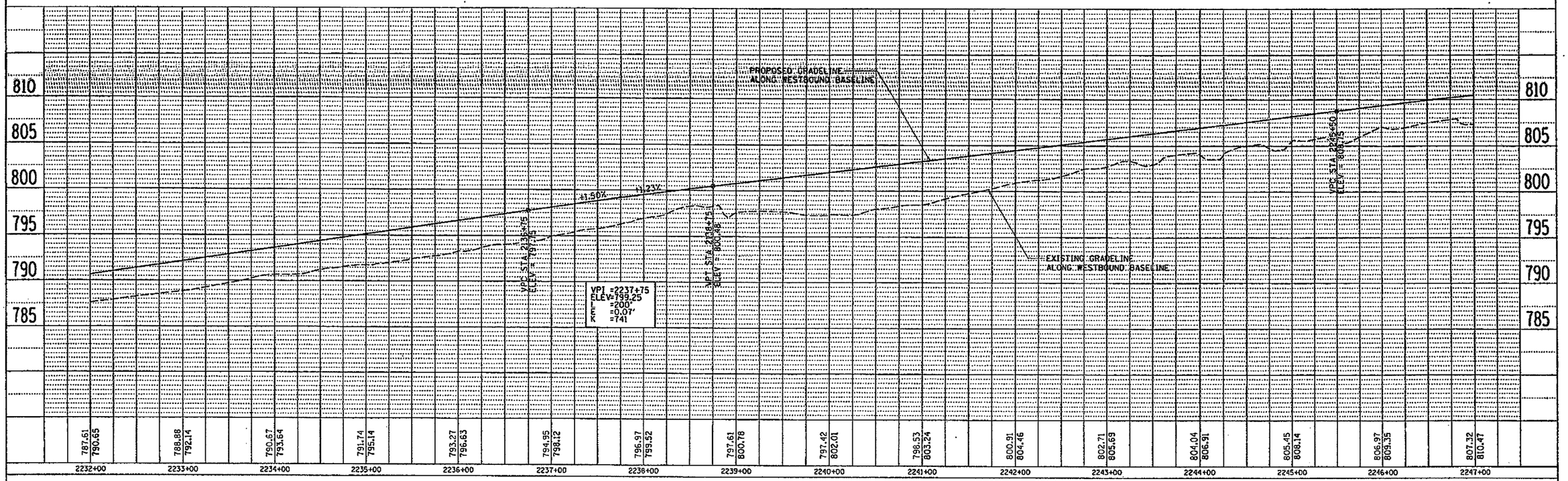

PROPOSED PROFILE IL ROUTE 173

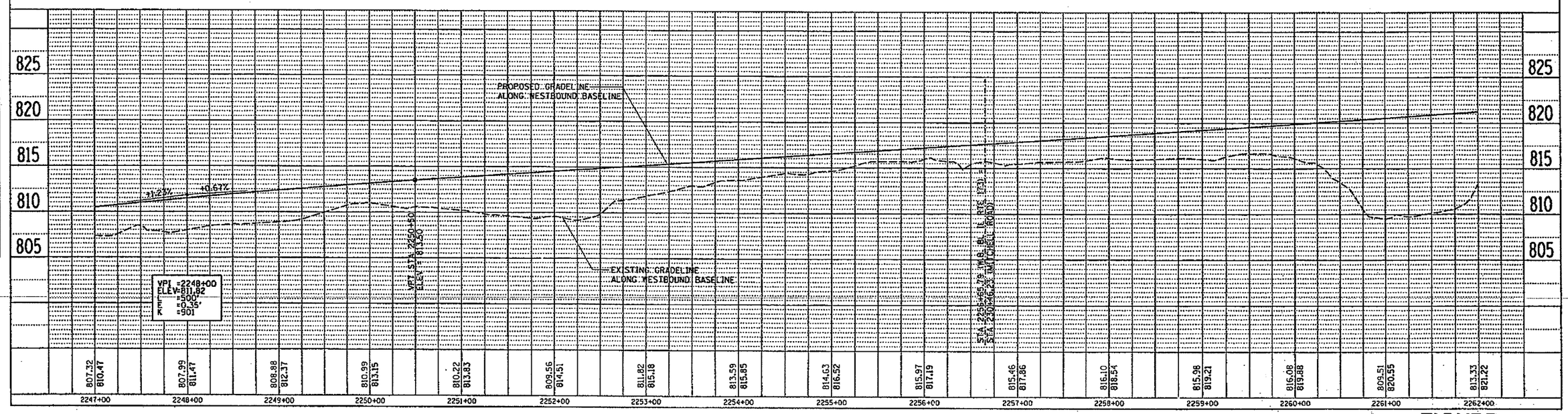

FIGURE 4
SHEET 19

MAP SHT.	SECTION	COUNTY	TOTAL SHEETS	SHEET NO
303	(4,129) AS	WINNEBAGO	29	20
STA. 2262+00		TO STA. 2292+00		
FED. ROAD DIST. NO.	ILLINOIS	FED. AID PROJECT		

PROPOSED PROFILE IL ROUTE 173

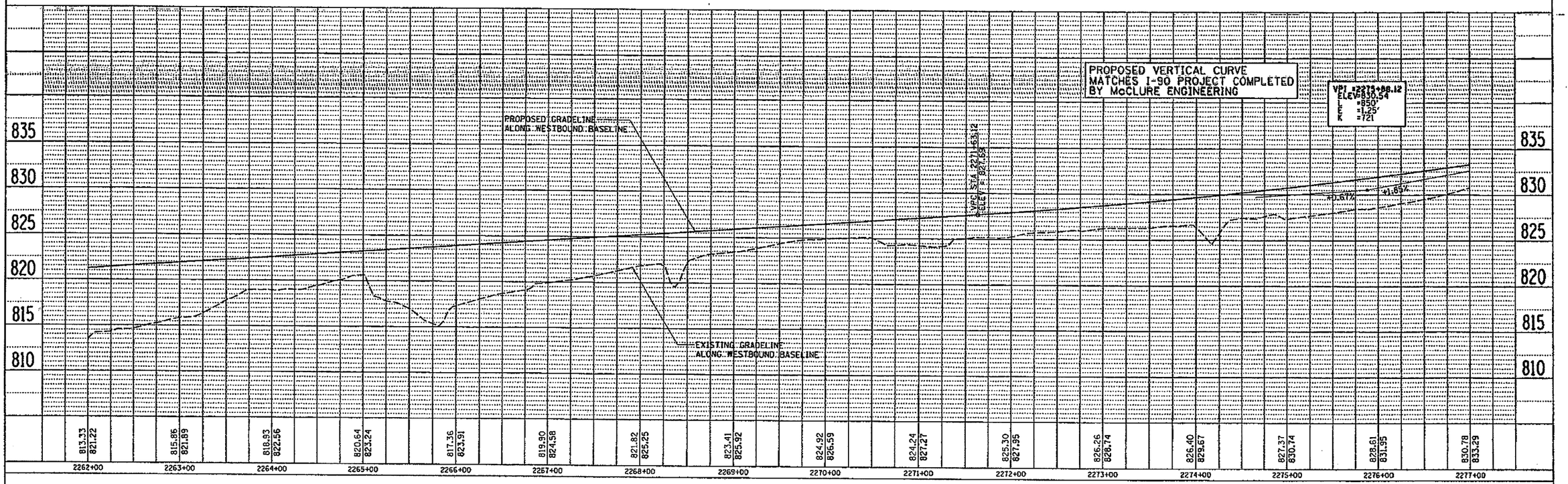

PROPOSED PROFILE IL ROUTE 173

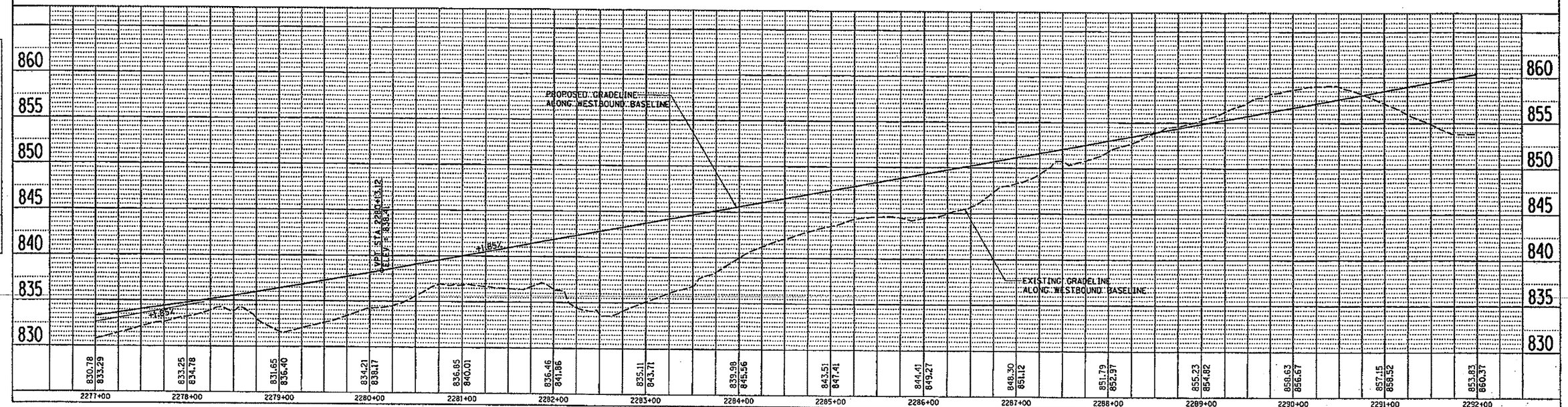

FIGURE 4
SHEET 20

PROPOSED PROFILE IL ROUTE 173

FL. NO.	SECTION	COUNTY	TOTAL SHEETS	SHEET NO.
303	(4,129) A5	WINNEBAGO	29	21
STA. 2292+00		TO STA. 2307+00		
FED. ROAD DIST. NO.	ILLINOIS	FED. AID PROJECT		

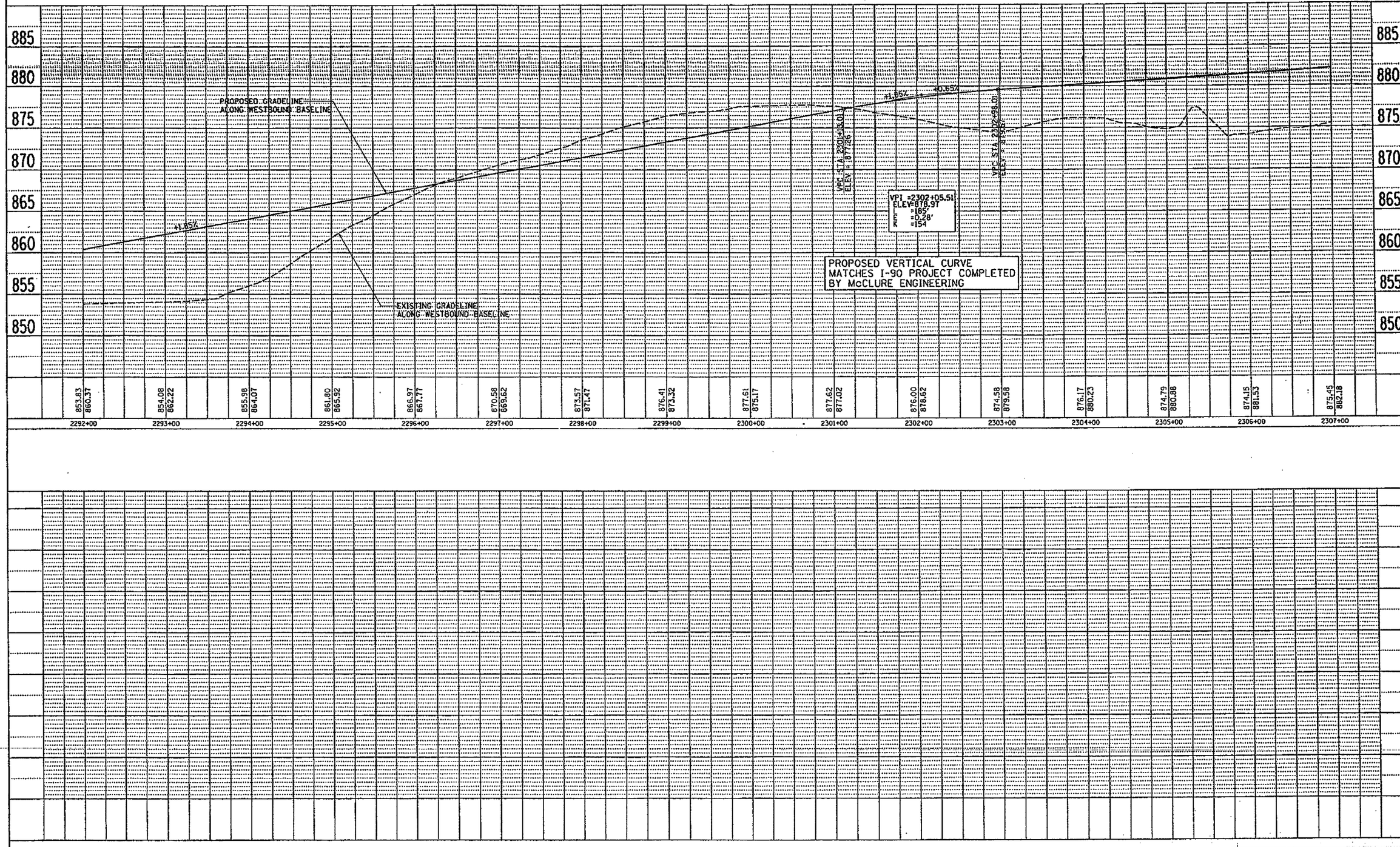

FIGURE 4
SHEET 21

F.A.P. RTE.	SECTION	COUNTY	TOTAL SHEETS	SHEET NO.
303	(4,129) AS	WINNEBAGO	29	22
STA.		TO STA.		
FED. ROAD DIST. NO.	ILLINOIS	FED. AID PROJECT		

PROPOSED PROFILE IL ROUTE 173 AT BELVIDERE RD.

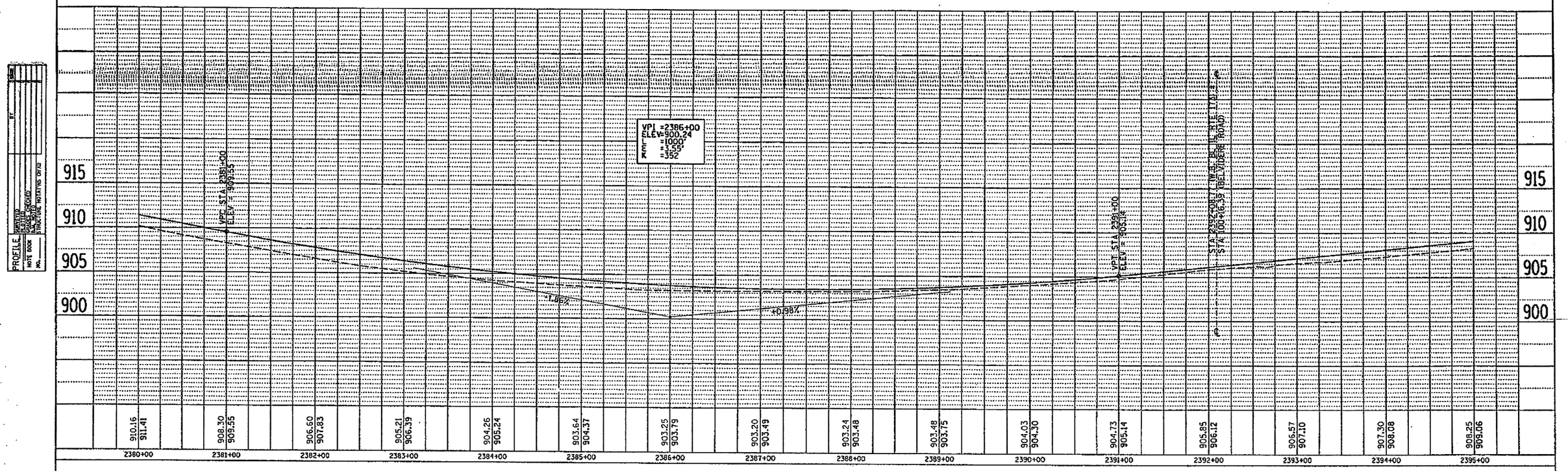

PROPOSED PROFILE IL ROUTE 173 AT BELVIDERE RD.

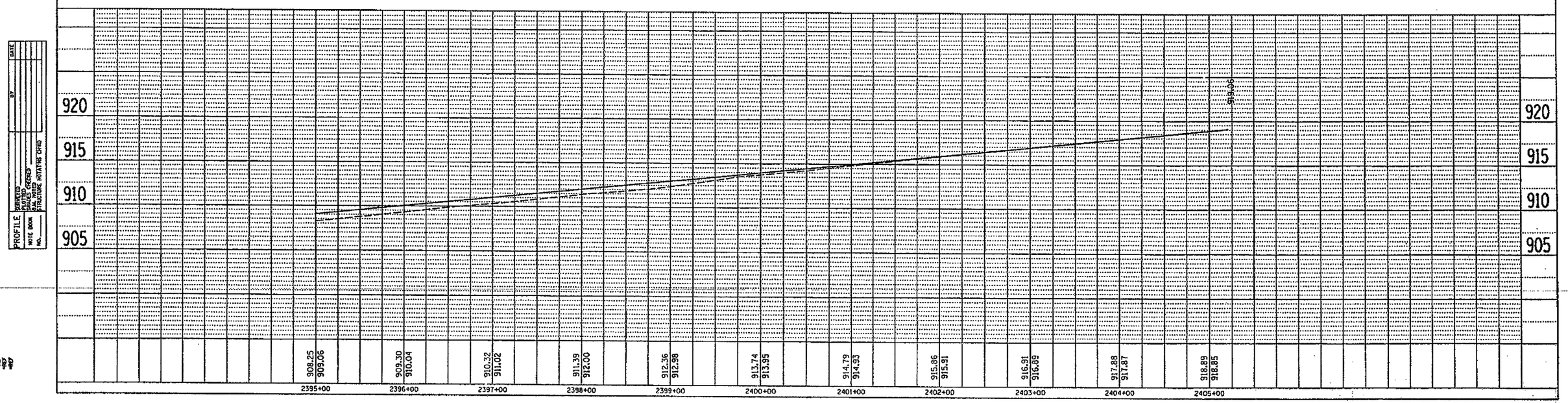

FIGURE 4
SHEET 22

F.A.P. RTE.	SECTION	COUNTY	TOTAL SHEETS	SHEET NO.
303	(4,129) AS	WINNEBAGO	29	23
STA.	TO STA.			
FED. ROAD DIST. NO.	ILLINOIS	FED. AID PROJECT		

GENTIAN DRIVE

HOLLYBROOK DR. & NORMAN AVE.

SMYTHE AVE.

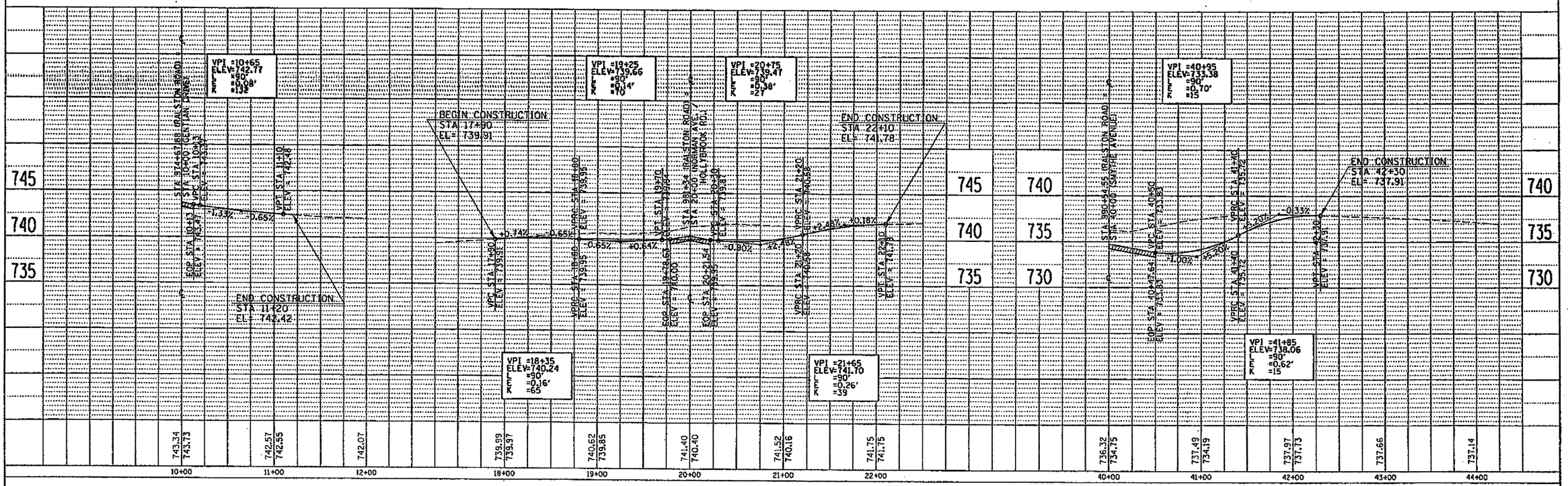

BANYAN DRIVE

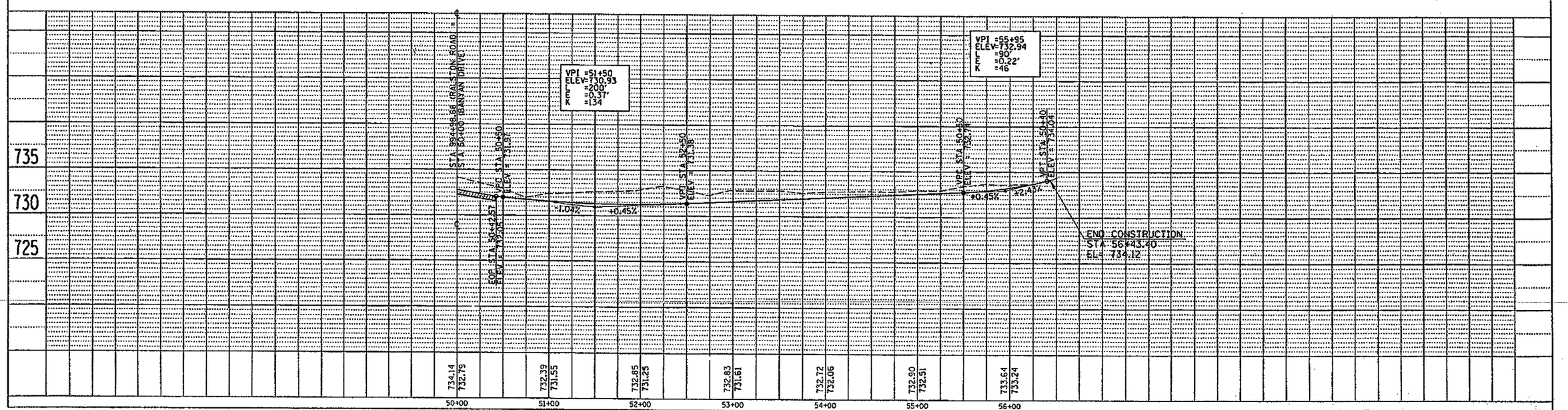

FIGURE 4
SHEET 23

F.A.P. RTE.	SECTION	COUNTY	TOTAL SHEETS	SHEET NO.
303	(4,129) AS	WINNEBAGO	29	24
STA.	TO STA.			
FED. ROAD DIST. NO.	ILLINOIS	FED. AID PROJECT		

NORTH SECOND STREET

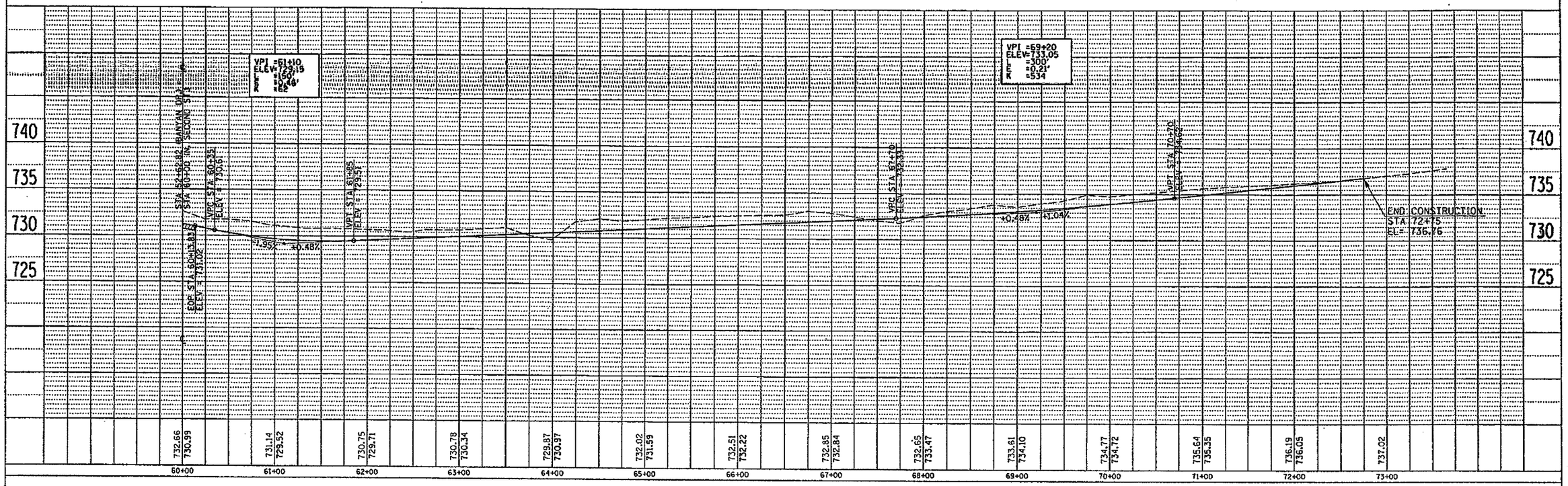

CONTINENTAL DRIVE

KIMBER DRIVE

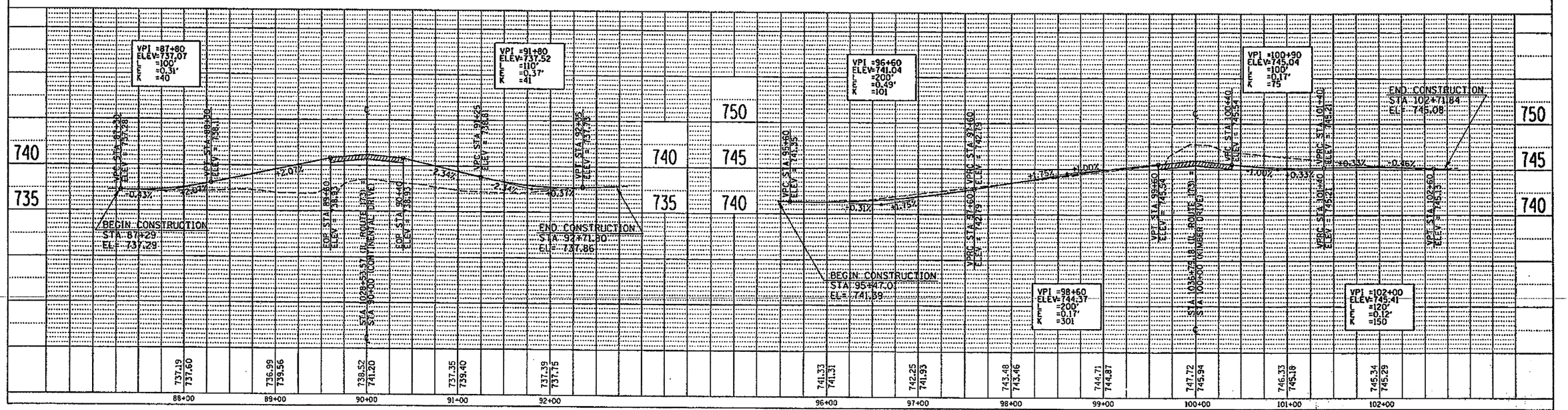

PROFILE
SURVEYED
PLOTTED
CHECKED
DRAWN
CHECKED
S.R. NO. 173
COUNTY WINNEBAGO
SECTION (1,2,3,4)T45N-R1E-3rd PM
NOTE BOOK NO.
BY DATE

FIGURE 4
SHEET 24

FA RTE.	SECTION	COUNTY	TOTAL SHEETS	SHEET NO
303	(4,129) AS	WINNEBAGO	29	25
STA.	TO STA.			
FED. ROAD DIST. NO.	ILLINOIS	FED. AID PROJECT		

ORLANDO STREET & N. 2ND STREET FRONTAGE RD.

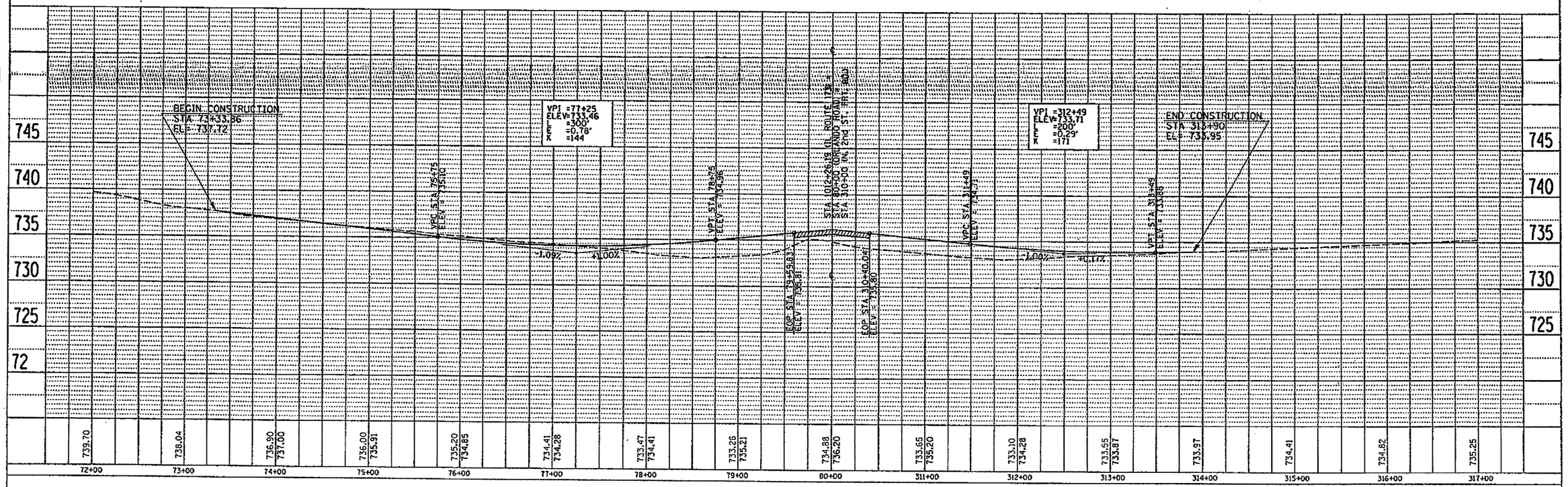

ALPINE ROAD

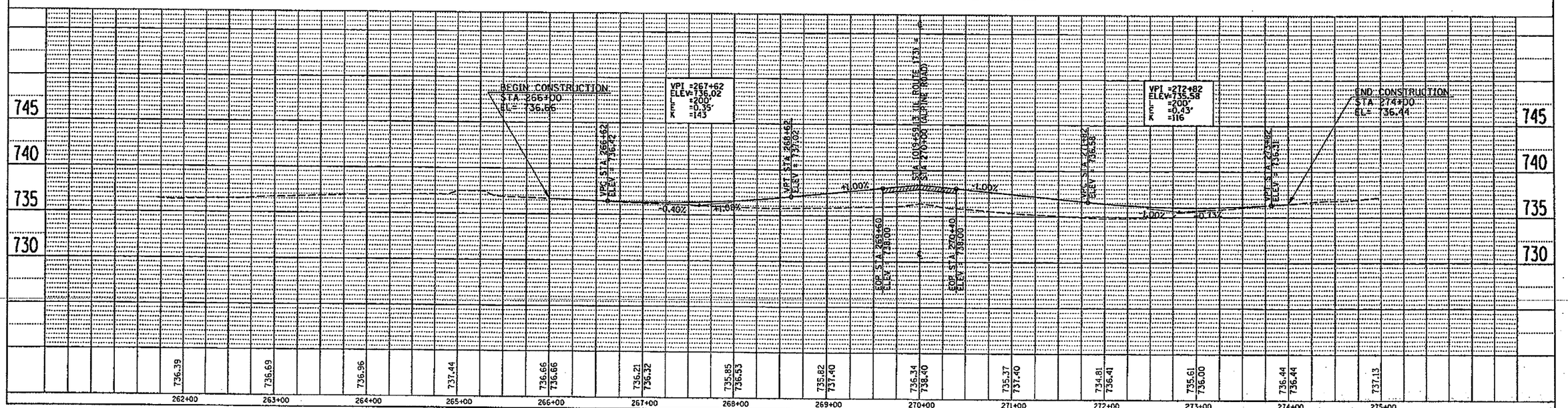

FIGURE 4
SHEET 25

TWP. RTE.	SECTION	COUNTY	TOTAL SHEETS	SHEET NO.
303	(4,1291) AS	WINNEBAGO	29	26
STA.	TO STA.			
FED. ROAD DIST. NO.	ILLINOIS	FED. AID PROJECT		

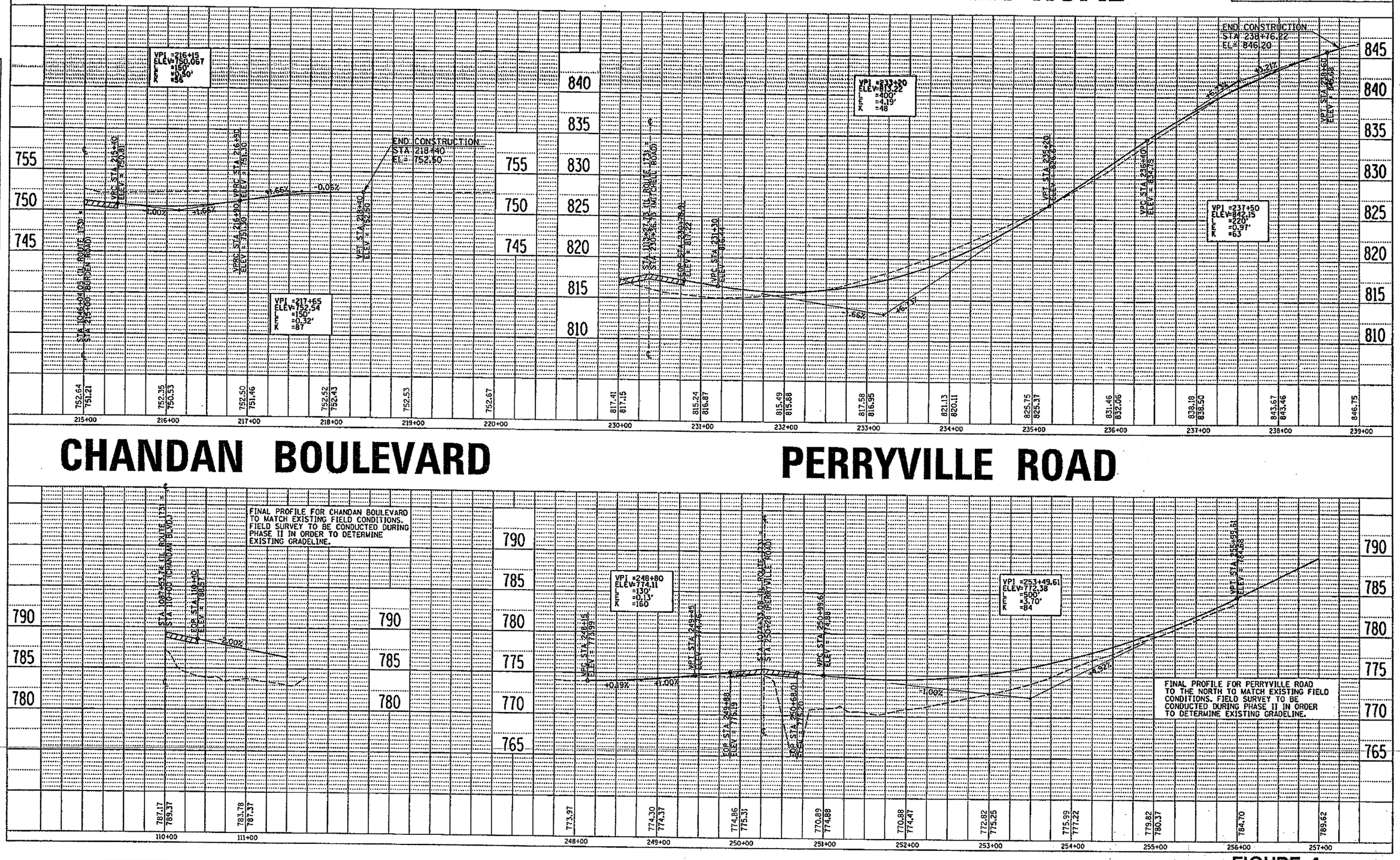

FIGURE 4
SHEET 26

F.A. RTE.	SECTION	COUNTY	TOTAL SHEETS	SHEET NO.
303	(4,1299) AS	WINNEBAGO	29	27
STA.	TO STA.			
FED. ROAD DIST. NO.	ILLINOIS	FED. AID PROJECT		

FOREST HILLS ROAD

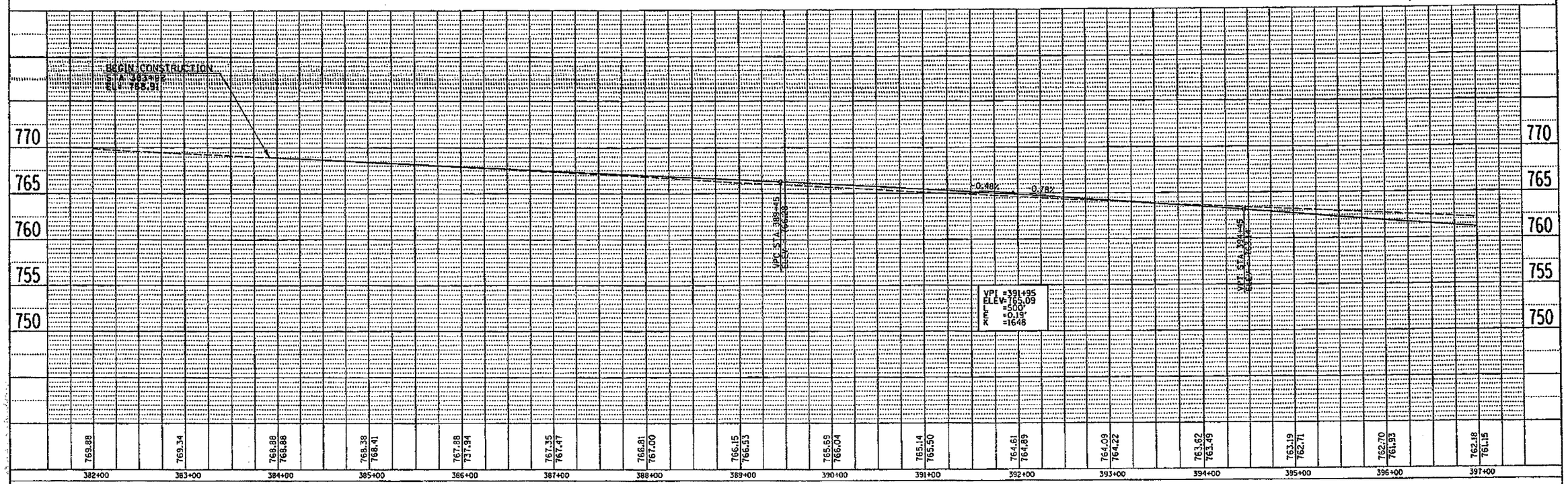

FOREST HILLS ROAD

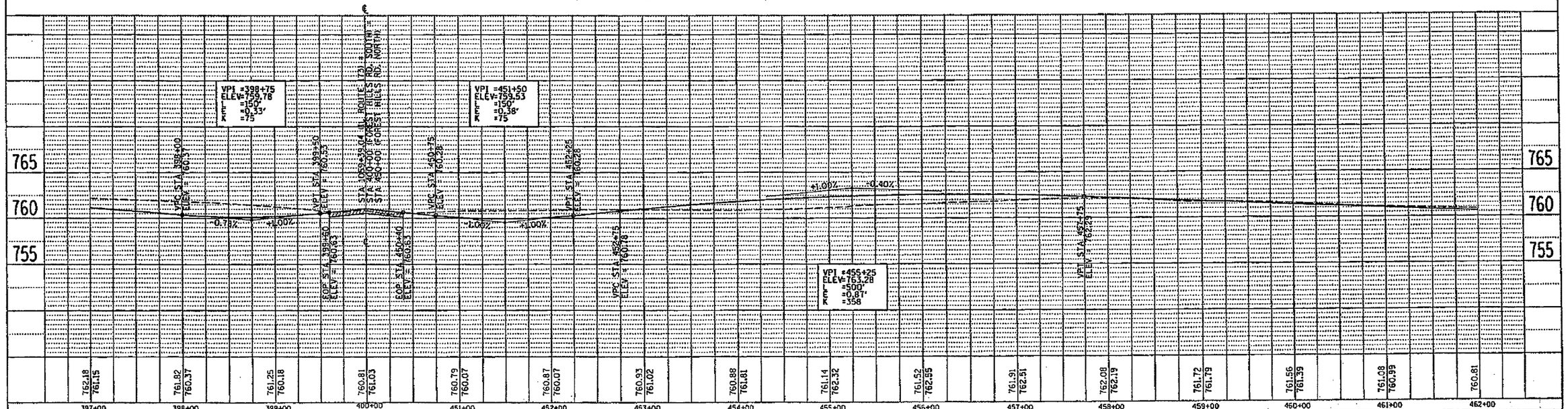

FIGURE 4
SHEET 27

FOREST HILLS ROAD

FA RTE.	SECTION	COUNTY	TOTAL SHEETS	SHEET NO.
303	(4,129) AS	WINNEBAGO	29	28
STA.		TO STA.		
FED. ROAD DIST. NO.	ILLINOIS	FED. AID PROJECT		

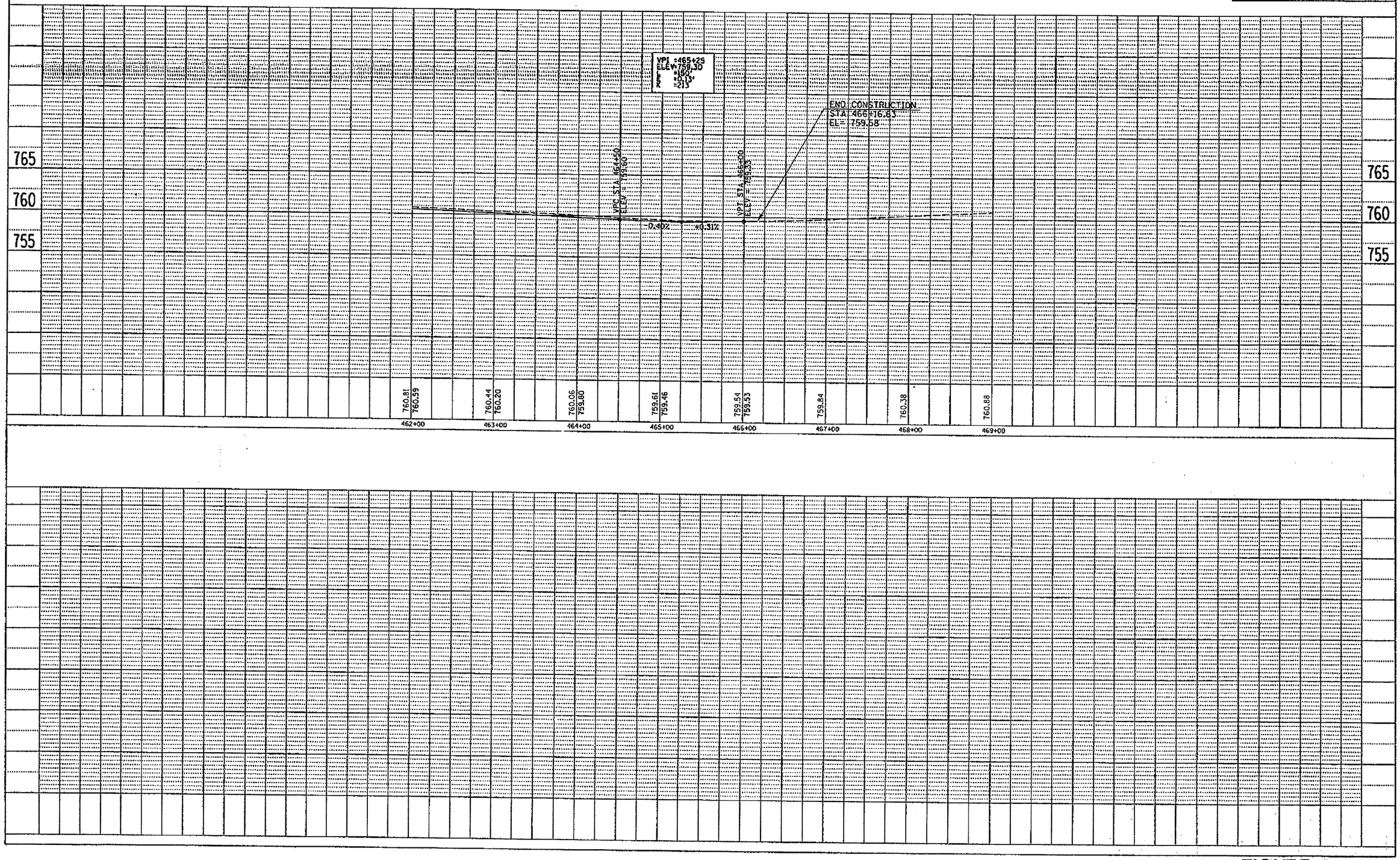

PROFILE
NOTE BOOK NO.
SURVEYED
PLOTTED
GRADES CHECKED
B.M. NOTED
STRUCTURE NOTATIONS CHKD
BY
DATE

PROFILE
NOTE BOOK NO.
SURVEYED
PLOTTED
GRADES CHECKED
B.M. NOTED
STRUCTURE NOTATIONS CHKD
BY
DATE

FIGURE 4
SHEET 28

F.A. RTE.	SECTION	COUNTY	TOTAL SHEETS	SHEET NO.
303	(4,129) AS	WINNEBAGO	29	29
STA.	TO STA.			
FED. ROAD DIST. NO.	ILLINOIS	FED. AID PROJECT		

BELVIDERE ROAD

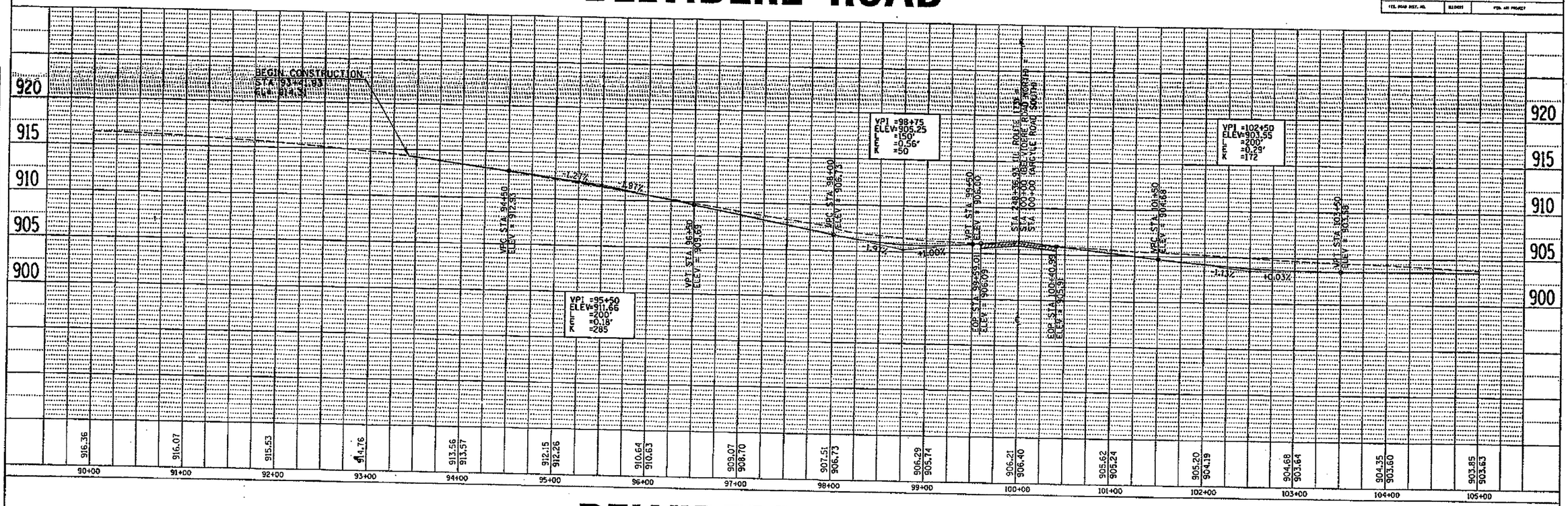

BELVIDERE ROAD

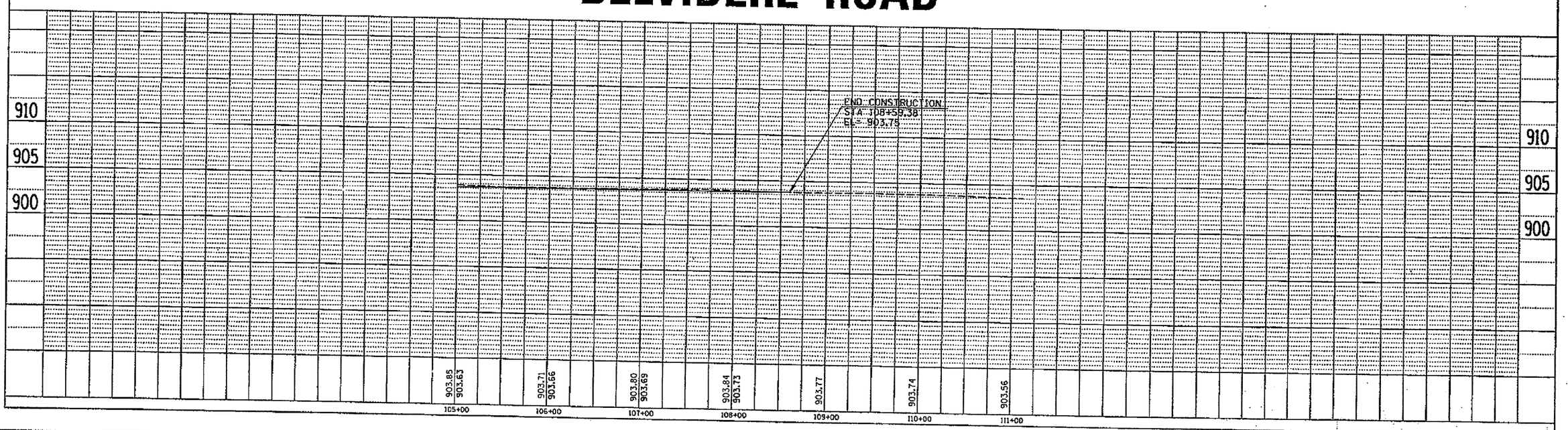

FIGURE 4
SHEET 29