FY 2006-2011 Highway Improvement Program
District 2
State Highways

Route/Street	Location	Improvements	Est. Cost	County	MYP Years Past	MYP Years Current
ILL 26	0.5 MI N OF ILL 72 0.1 MI S OF COFFMAN & 0.4 MI N OF PRAIRIE DELL RD	LAND ACQUISITION	$50,000	OGLE	2	2007-2011
ILL 26	DITCH 0.5 MI S OF AMBOY RD	BRIDGE BEAM REPLACEMENT BRIDGE NEW DECK	$150,000	LEE	1	2006
ILL 26	ILL 92 TO RED COVERED BRIDGE RD Miles = 9.89	RESURFACING	$1,650,000	BUREAU	1	2006
ILL 26	0.1 MI S OF RED COVERED BRIDGE RD TO I-80 Miles = 0.73	ADDITIONAL LANES INTERSECTION RECONSTN CURB AND GUTTER STORM SEWER (NEW)	$6,070,000	BUREAU	1	2007-2011
ILL 26	0.1 MI S OF RED COVERED BRIDGE RD TO I-80	P.E. (PHASE I)	$100,000	BUREAU	1	2007-2011
ILL 26	0.1 MI S OF RED COVERED BRIDGE RD TO I-80	LAND ACQUISITION	$800,000	BUREAU	1	2007-2011
ILL 26	0.1 MI S OF RED COVERED BRIDGE RD TO I-80	UTILITY ADJUSTMENT	$350,000	BUREAU	1	2007-2011
ILL 38	OGLE CO LINE TO STADIUM DR Miles = 8.28	RESURFACING	$1,300,000	DEKALB	1	2006
ILL 38	AT DONNYBROOK LN	TURNING LANES	$375,000	DEKALB	4	2007-2011
ILL 38	AT DONNYBROOK LN	UTILITY ADJUSTMENT	$20,000	DEKALB	4	2007-2011
ILL 38	AT DONNYBROOK LN	LAND ACQUISITION	$100,000	DEKALB	4	2007-2011
ILL 38	AT VIRGINIA RD	TURNING LANES	$375,000	DEKALB	2	2007-2011









Governor Rod R. Blagojevich
FY 2006-2011
Proposed Highway Improvement Program

Illinois Department of Transportation